

Rampion 2 Wind Farm

Category 2: Plans

Access, Rights of Way and Street Plans

Date: August 2024

Revision C

Document Reference: 2.5

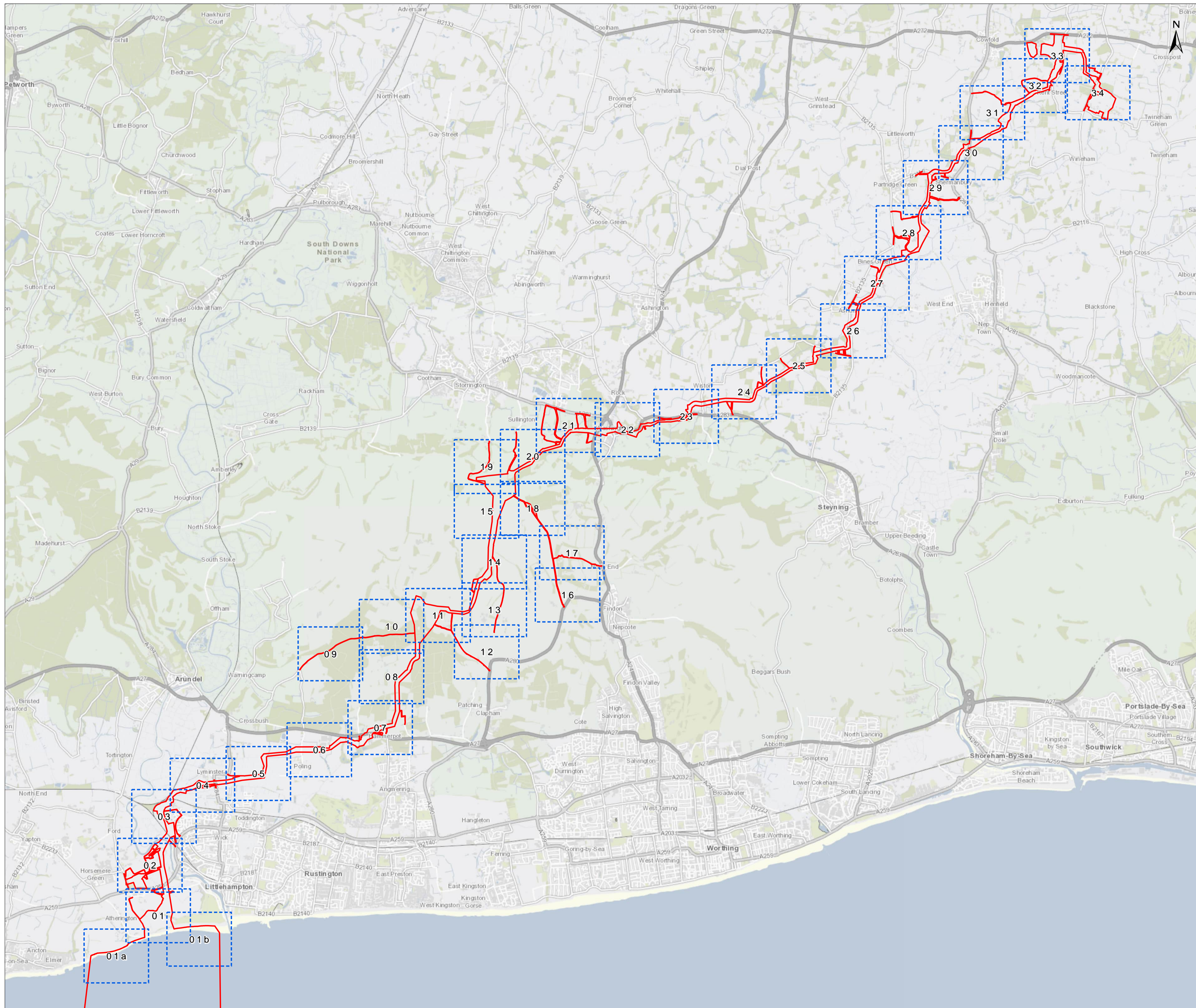
Pursuant to: APFP Regulation 5 (2) (k)

Ecodoc number: 004866003-03



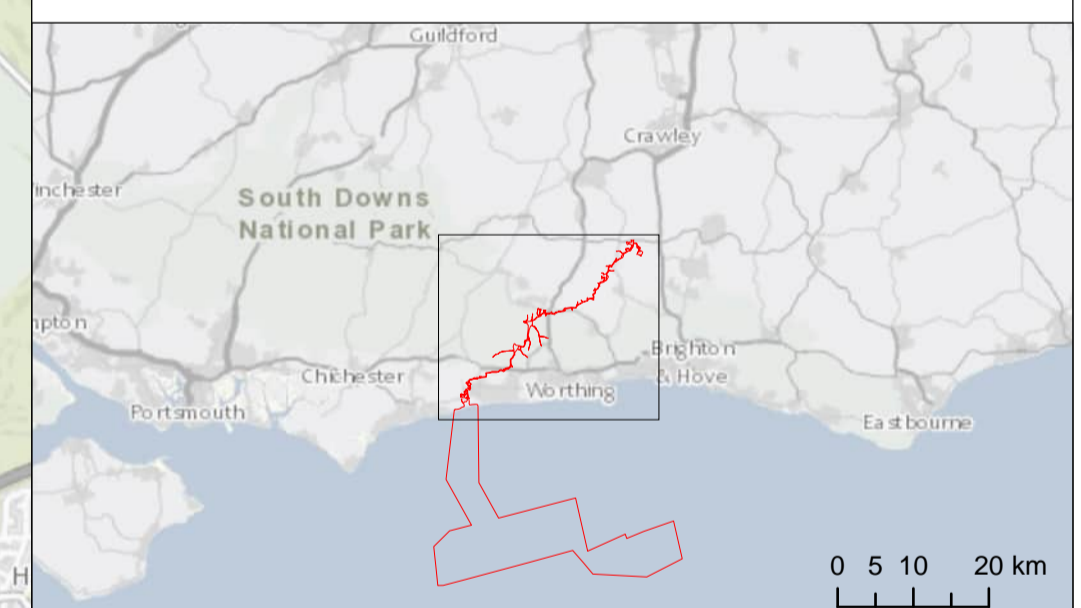
Document revisions

Revision	Date	Status/reason for issue	Author	Checked by	Approved by
A	08/08/2023	Final for DCO Application	Wood	RED	RED
B	19/07/2024	Updates to proposed Order Limits in plans for change request.	Wood	RED	RED
C	01/08/2024	Final updates for end of examination	Wood	RED	RED

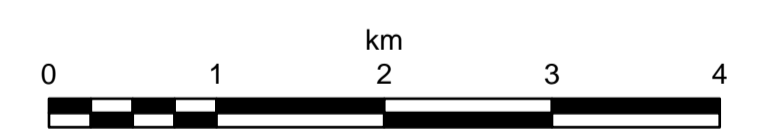


Key

Development Consent Order Limits



Due to scaling, some narrow areas (i.e. existing tracks) within the red line boundary may appear as a single/solid red line on the map.



British National Grid Transverse Mercator

Rampion Extension Development Limited

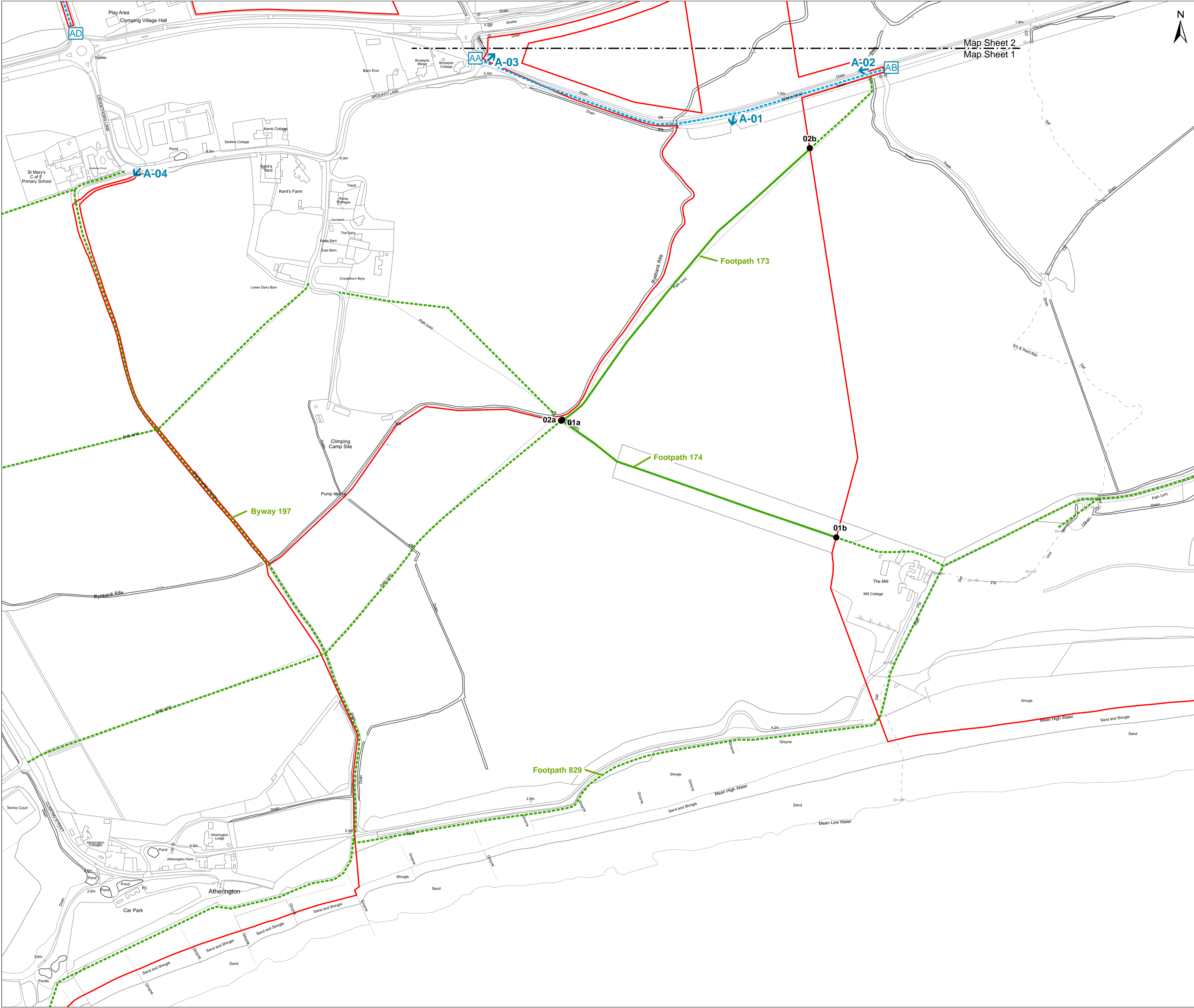


Rampion 2 Offshore Wind Farm
 Access, Rights of way and Streets Plan
 Key Plan

APFP Regulations: 5 (2) (k)
 Application Document Reference: 2.5

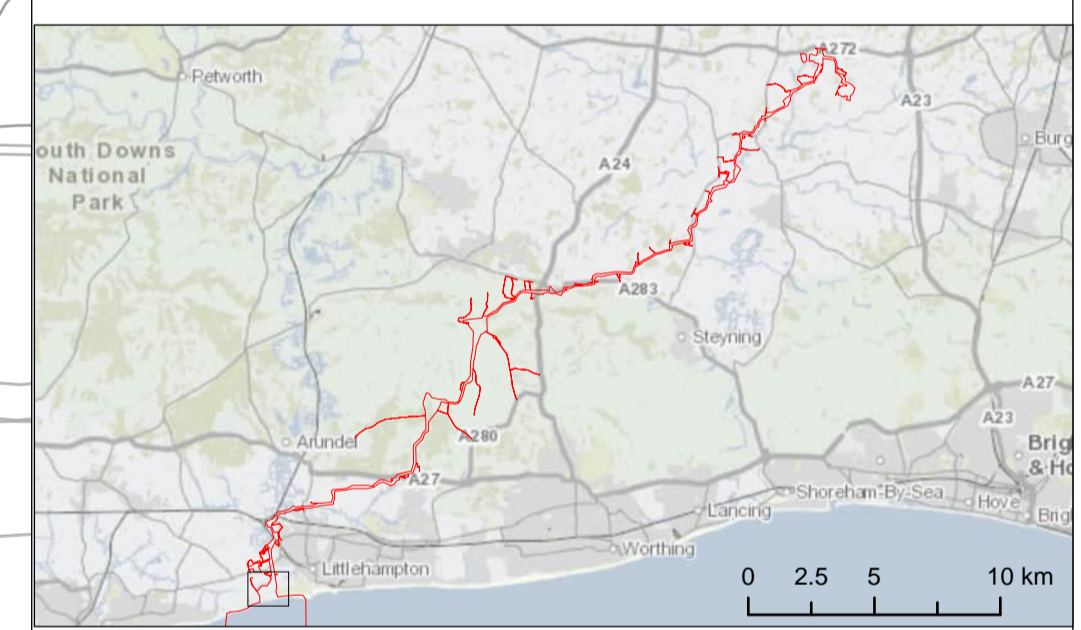
System Identifier: 42285-WOOD-CO-ON-PN-MD-0028	Version: 6.0
---	-----------------

Company: RWE	Drawn By: LB	Chk/Prvd: RT	Drawn Date: 26/07/2024	Status: FOR USE
-----------------	-----------------	-----------------	---------------------------	--------------------




Key

- Development Consent Order Limits
- 01a PROW Diversion/Closure start & finish
- Public Right of Way
- Temporary Public Right of Way closure
- Indicative Public Right of Way Diversion (short term)
- Indicative Public Right of Way Diversion (whole-project)
- AA AB Streetworks
- ↑ A-01 Access from Public Highway



Due to scaling, some narrow areas (i.e. existing tracks) within the red line boundary may appear as a single/solid red line on the map.
Scale is 1:2,500 when printed at A1 (native page size)



Rampion Extension Development Limited



Rampion 2 Offshore Wind Farm
Access, Rights of way and Streets Plan
Sheet 01

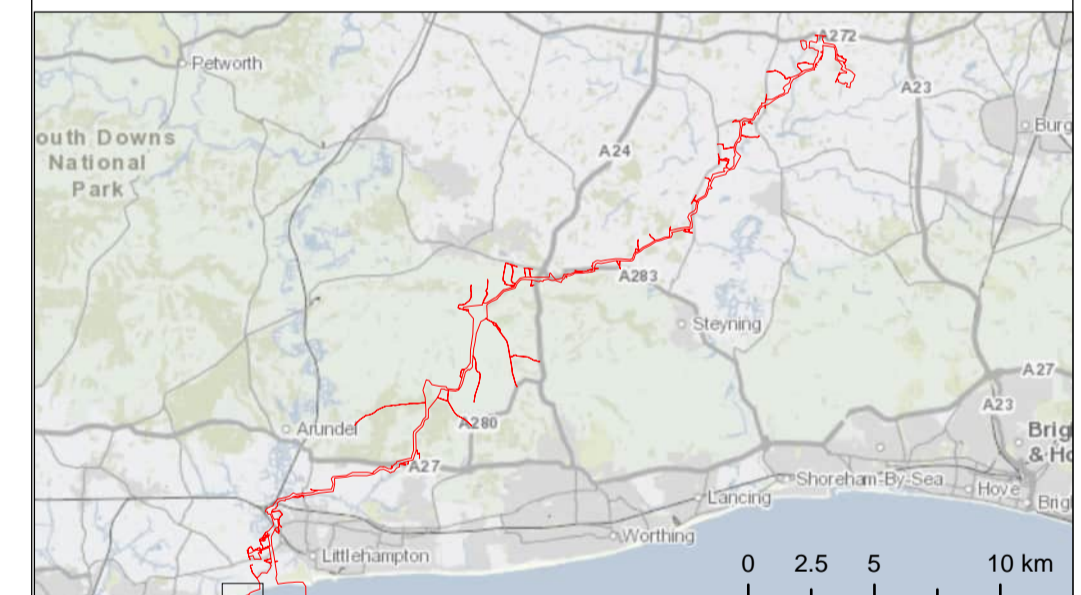
APFP Regulations: 5 (2) (k)
Application Document Reference: 2.5

System Identifier: 42285-WOOD-CO-ON-PN-MD-0028	Version: 6.0
---	-----------------

Company: RWE	Drawn By: LB	Chk/Aprvd: RT	Drawn Date: 26/07/2024	Status: FOR USE
-----------------	-----------------	------------------	---------------------------	--------------------

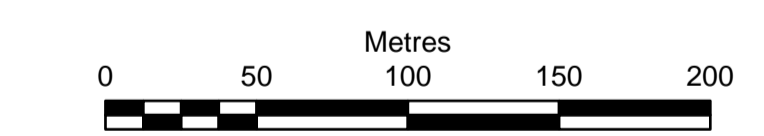


- Key**
- Development Consent Order Limits
 - 01a PROW Diversion/Closure start & finish
 - Public Right of Way
 - Temporary Public Right of Way closure
 - Indicative Public Right of Way Diversion (short term)
 - Indicative Public Right of Way Diversion (whole-project)
 - Streetworks
 - Access from Public Highway
 - A-01



Due to scaling, some narrow areas (i.e. existing tracks) within the red line boundary may appear as a single/solid red line on the map.

Scale is 1:2,500 when printed at A1 (native page size)



British National Grid Transverse Mercator

Rampion Extension Development Limited

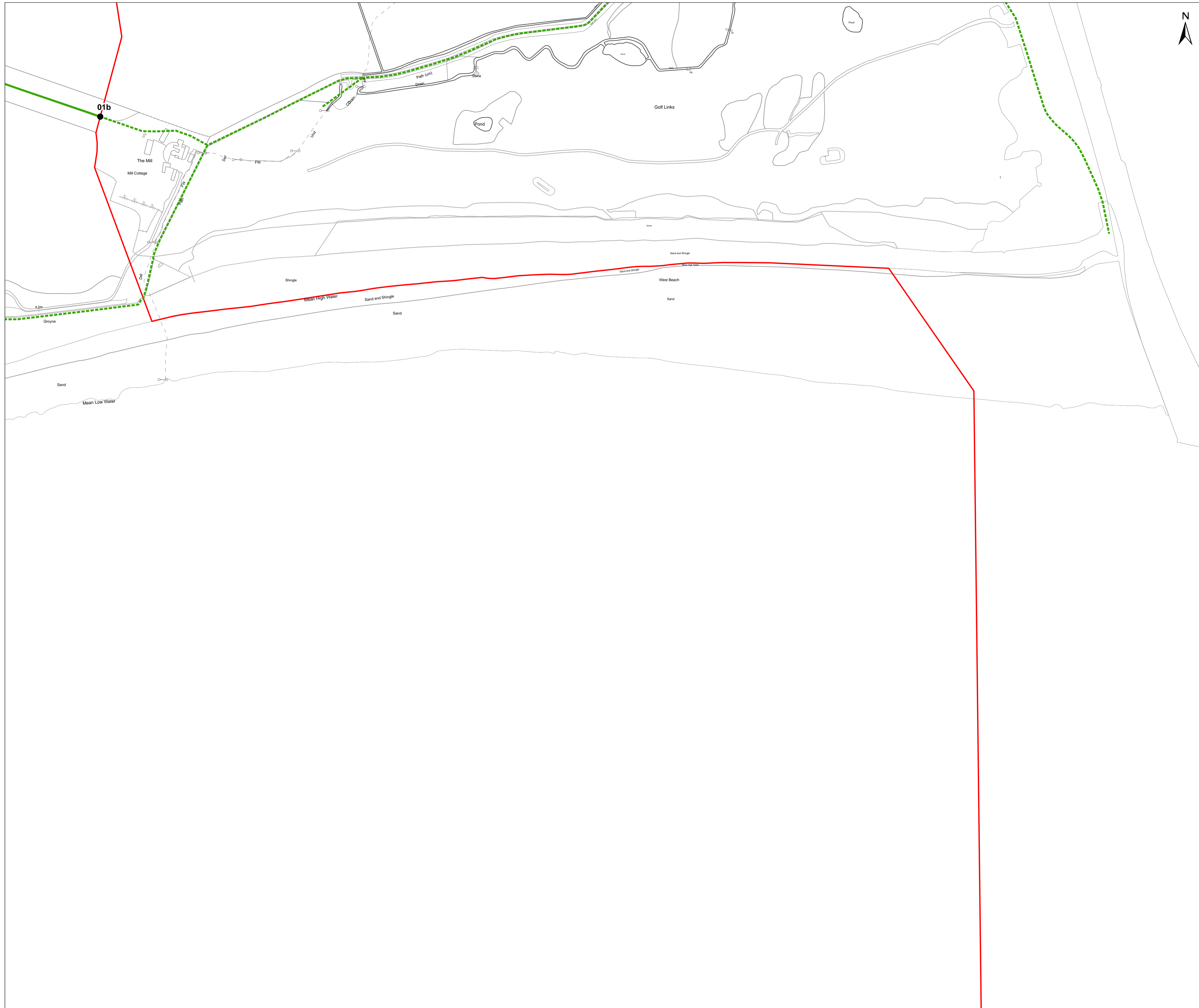


Rampion 2 Offshore Wind Farm
 Access, Rights of way and Streets Plan
 Sheet 01a

APFP Regulations: 5 (2) (k)
 Application Document Reference: 2.5

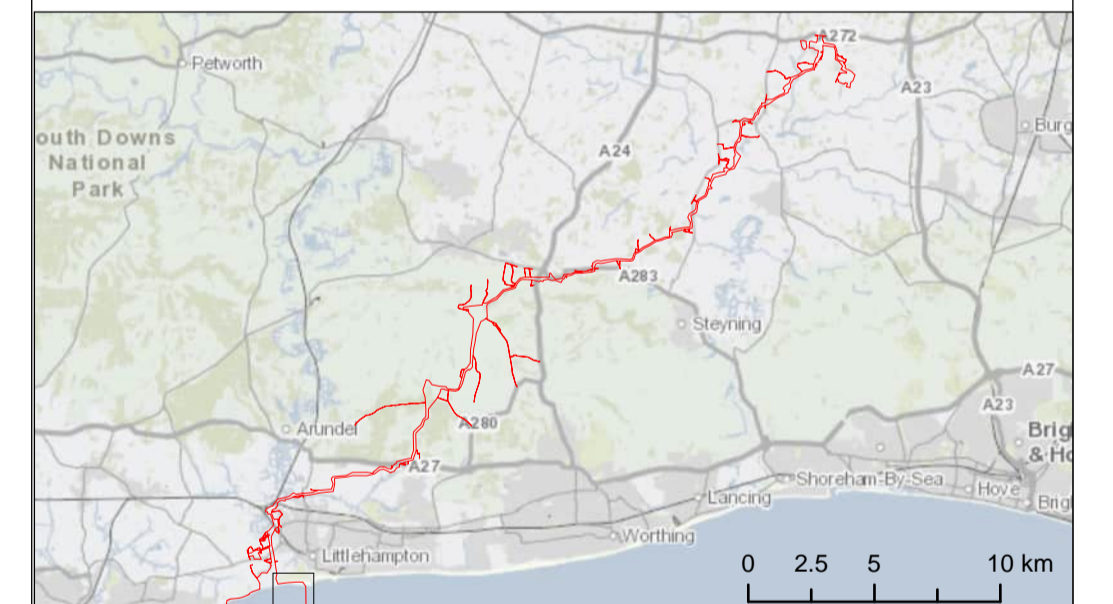
System Identifier: 42285-WOOD-CO-ON-PN-MD-0028	Version: 6.0
---	-----------------

Company: RWE	Drawn By: LB	Chk/Aprvd: RT	Drawn Date: 26/07/2024	Status: FOR USE
-----------------	-----------------	------------------	---------------------------	--------------------



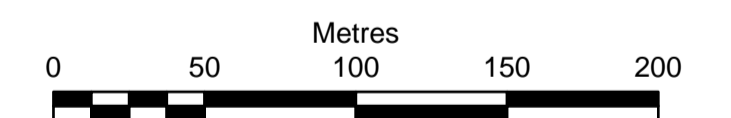
Key

- Development Consent Order Limits
- 01a PROW Diversion/Closure start & finish
- Public Right of Way
- Temporary Public Right of Way closure
- Indicative Public Right of Way Diversion (short term)
- Indicative Public Right of Way Diversion (whole-project)
- Streetworks
- Access from Public Highway



Due to scaling, some narrow areas (i.e. existing tracks) within the red line boundary may appear as a single/solid red line on the map.

Scale is 1:2,500 when printed at A1 (native page size)



British National Grid Transverse Mercator

Rampion Extension Development Limited

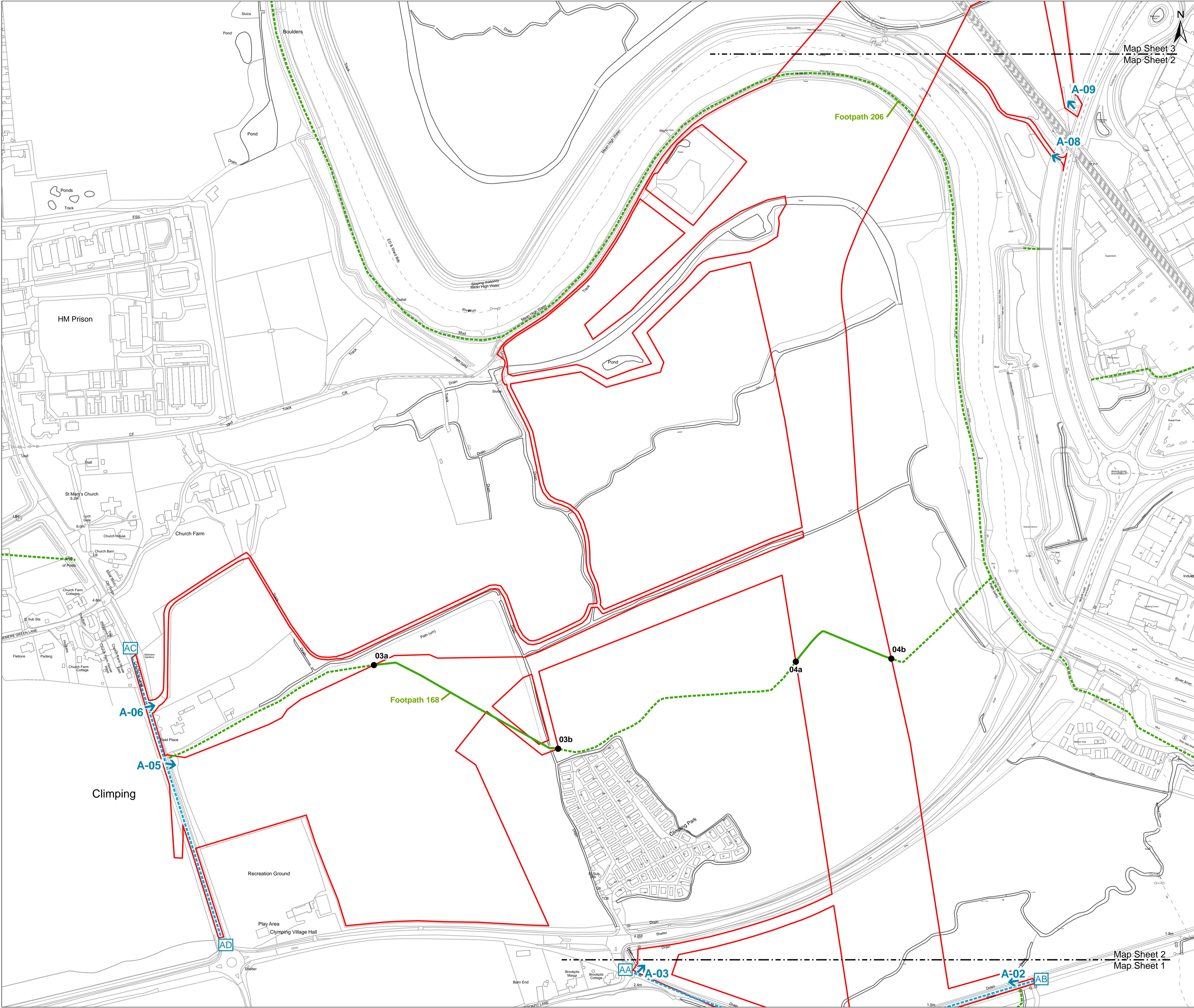


Rampion 2 Offshore Wind Farm
Access, Rights of way and Streets Plan
Sheet 01b

APFP Regulations: 5 (2) (k)
Application Document Reference: 2.5

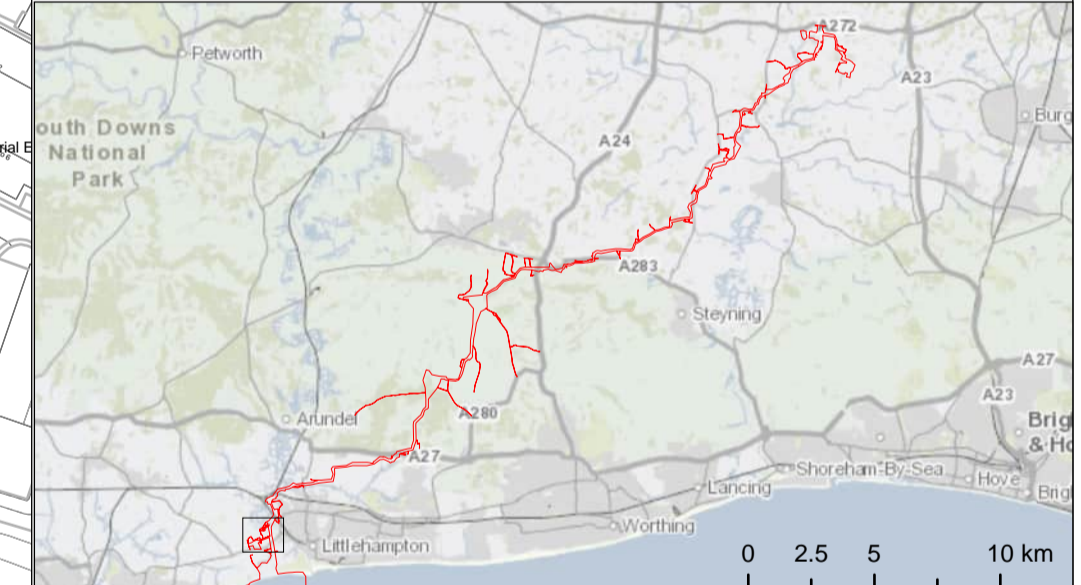
System Identifier: 42285-WOOD-CO-ON-PN-MD-0028	Version: 6.0
---	-----------------

Company: RWE	Drawn By: LB	Chk/Aprvd: RT	Drawn Date: 26/07/2024	Status: FOR USE
-----------------	-----------------	------------------	---------------------------	--------------------




Key

- Development Consent Order Limits
- 01a PROW Diversion/Closure start & finish
- Public Right of Way
- Temporary Public Right of Way closure
- Indicative Public Right of Way Diversion (short term)
- Indicative Public Right of Way Diversion (whole-project)
- AA Streetworks
- ↑ A-01 Access from Public Highway



Due to scaling, some narrow areas (i.e. existing tracks) within the red line boundary may appear as a single/solid red line on the map.
Scale is 1:2,500 when printed at A1 (native page size)

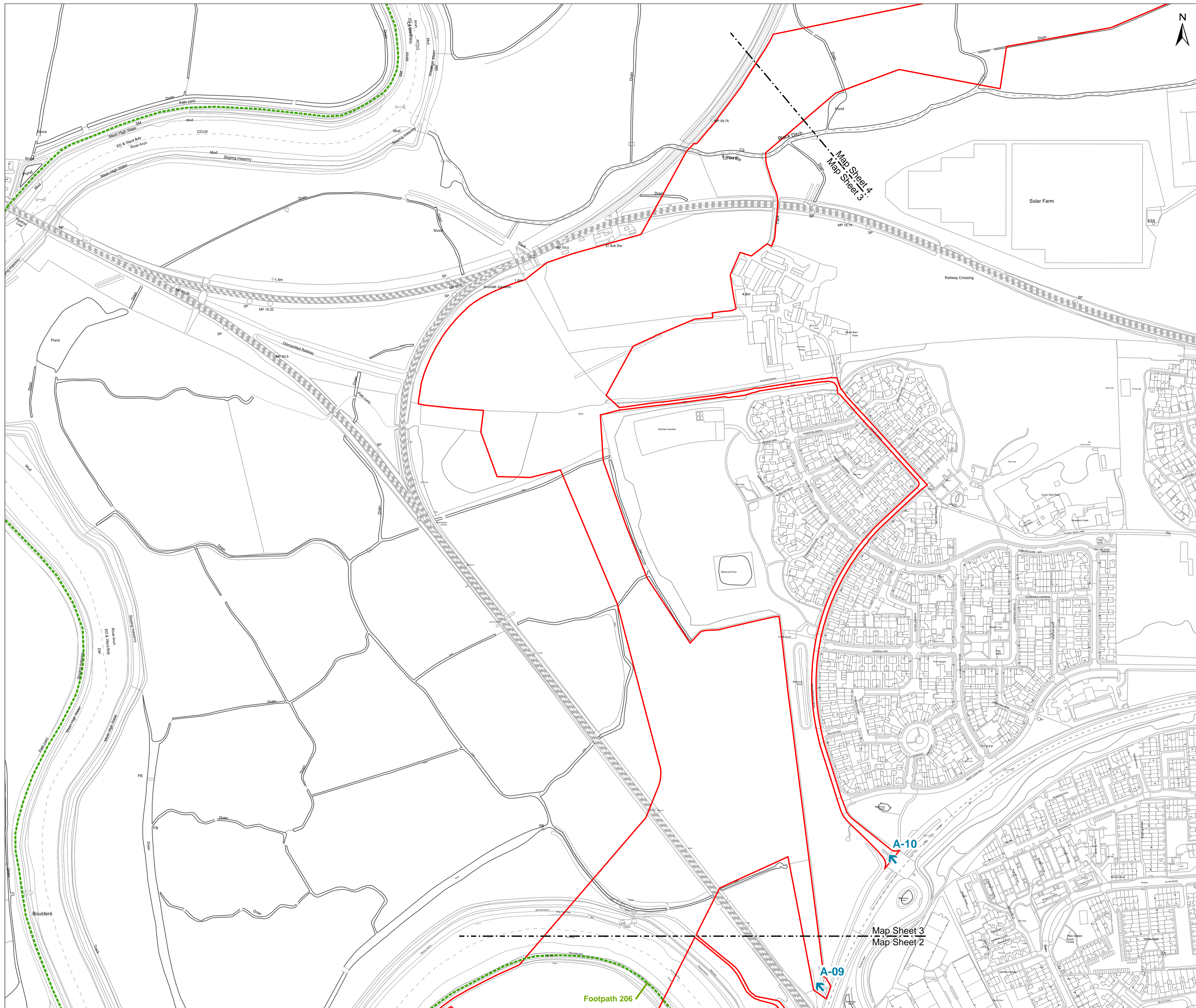


Rampion 2 Offshore Wind Farm
Access, Rights of way and Streets Plan
Sheet 02

APFP Regulations: 5 (2) (k)
Application Document Reference: 2.5

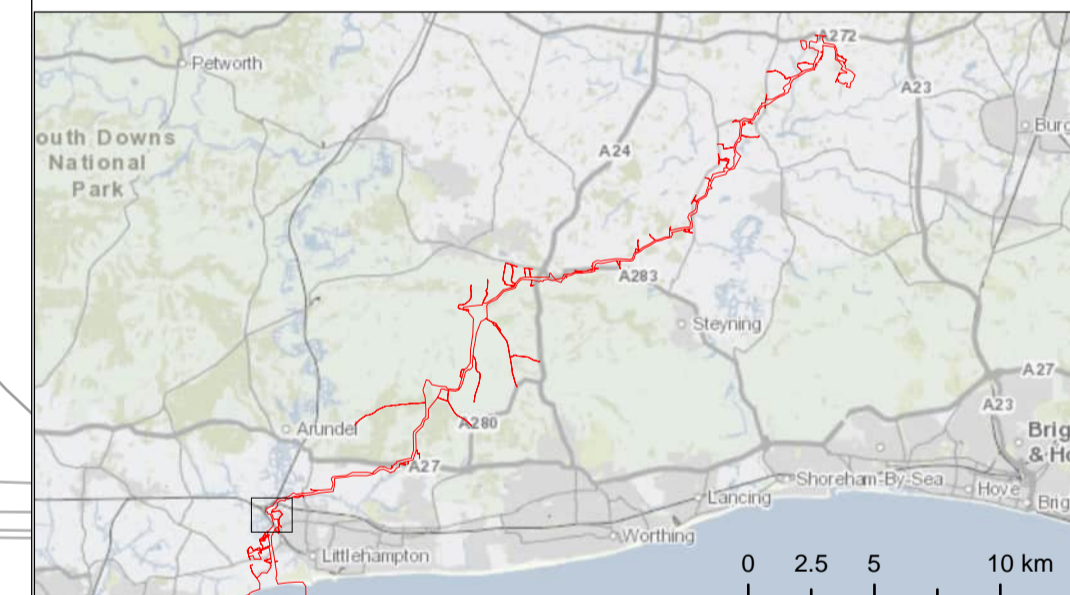
System Identifier: 42285-WOOD-CO-ON-PN-MD-0028	Version: 6.0
---	-----------------

Company: RWE	Drawn By: LB	Chk/Prvd: RT	Drawn Date: 26/07/2024	Status: FOR USE
-----------------	-----------------	-----------------	---------------------------	--------------------



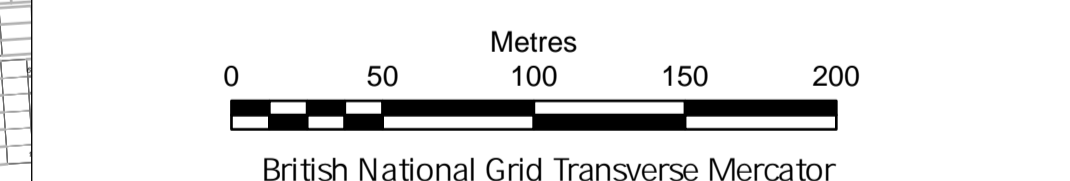
Contains OS data © Crown Copyright and database right 2024 0100031673

- Key**
- Development Consent Order Limits
 - 01a PROW Diversion/Closure start & finish
 - Public Right of Way
 - Temporary Public Right of Way closure
 - Indicative Public Right of Way Diversion (short term)
 - Indicative Public Right of Way Diversion (whole-project)
 - Streetworks
 - ↑ A-01 Access from Public Highway



Due to scaling, some narrow areas (i.e. existing tracks) within the red line boundary may appear as a single/solid red line on the map.

Scale is 1:2,500 when printed at A1 (native page size)



British National Grid Transverse Mercator

Rampion Extension Development Limited



Rampion 2 Offshore Wind Farm
 Access, Rights of way and Streets Plan
 Sheet O3

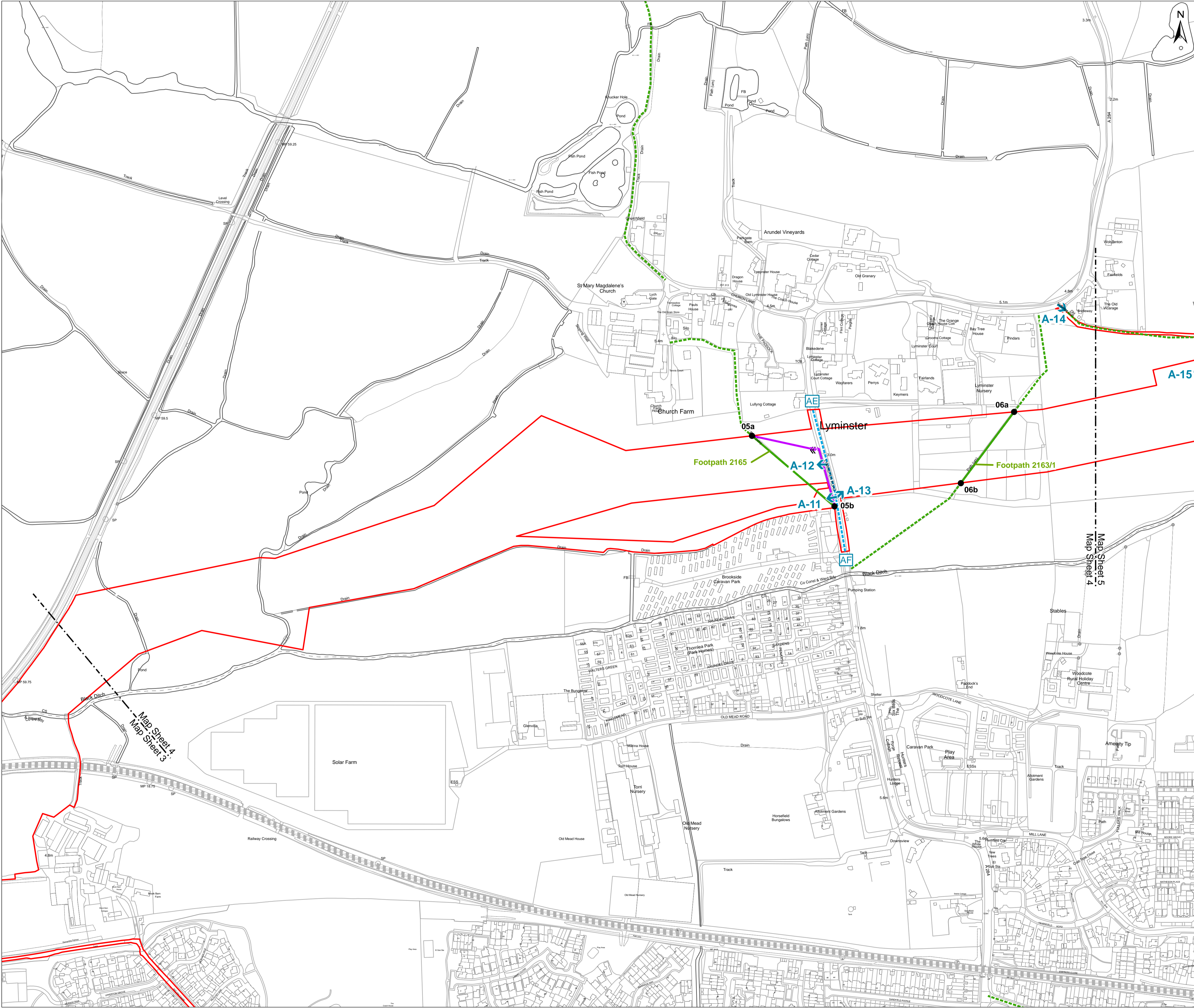
APFP Regulations: 5 (2) (k)
 Application Document Reference: 2.5

System Identifier: 42285-WOOD-CO-ON-PN-MD-0028	Version: 6.0
---	-----------------

Company: RWE	Drawn By: LB	Chk/Aprvd: RT	Drawn Date: 26/07/2024	Status: FOR USE
-----------------	-----------------	------------------	---------------------------	--------------------

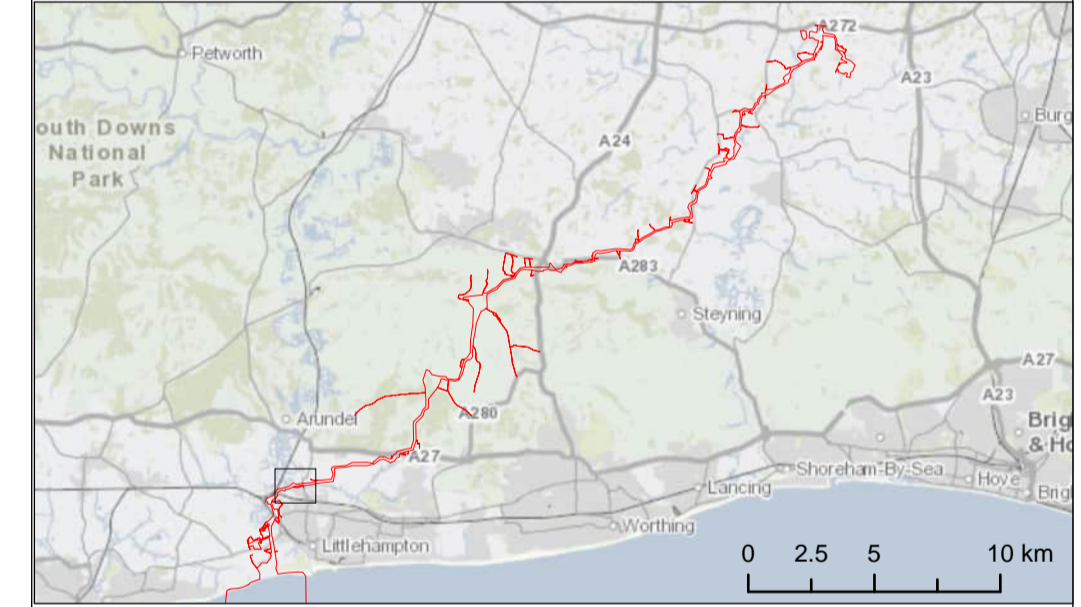
Document uncontrolled when printed

ISO A1 Landscape




Key

- Development Consent Order Limits
- 01a PROW Diversion/Closure start & finish
- Public Right of Way
- Temporary Public Right of Way closure
- Indicative Public Right of Way Diversion (short term)
- Indicative Public Right of Way Diversion (whole-project)
- AA Streetworks
- ↑ A-01 Access from Public Highway



Due to scaling, some narrow areas (i.e. existing tracks) within the red line boundary may appear as a single/solid red line on the map.
 Scale is 1:2,500 when printed at A1 (native page size)

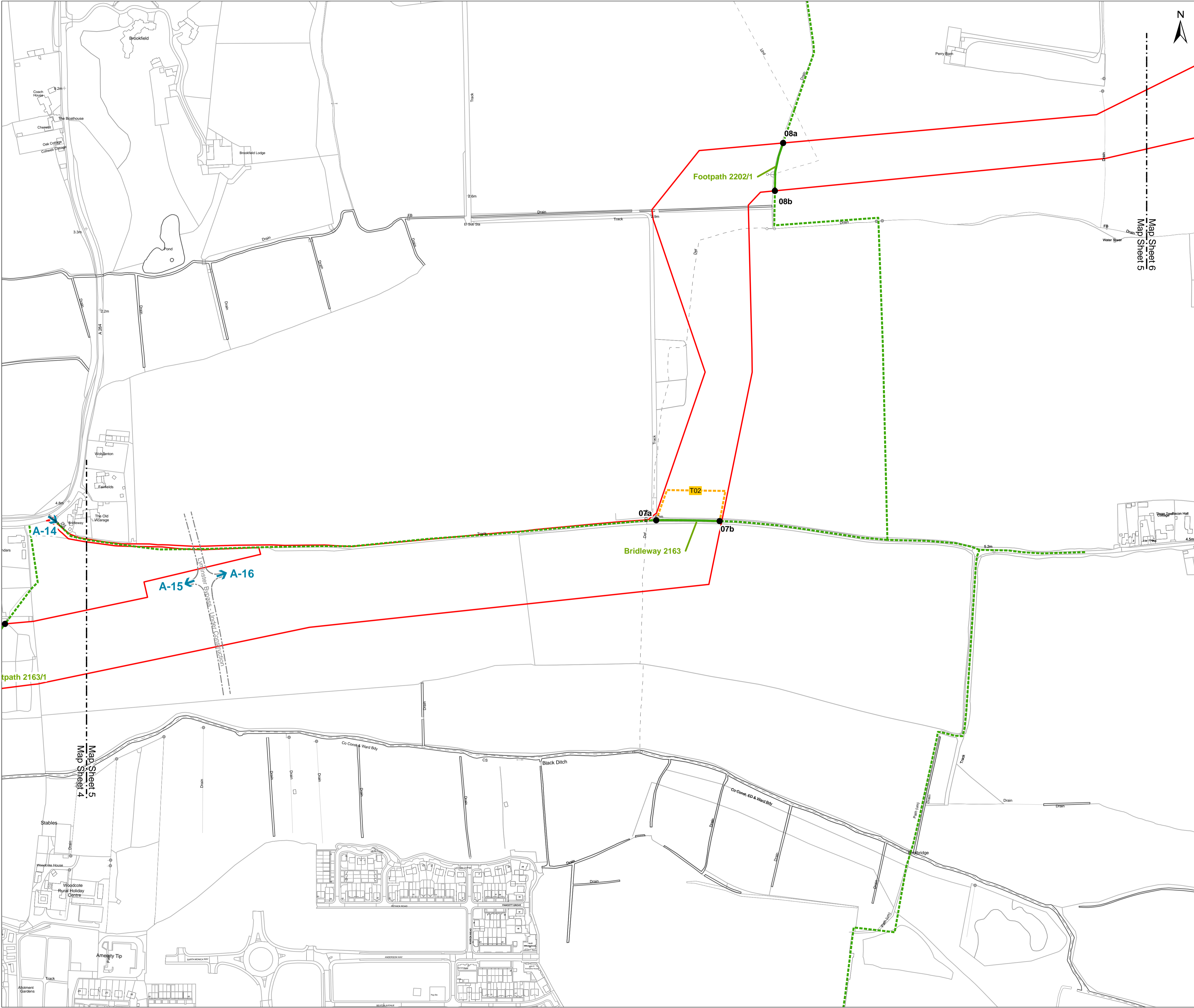


Rampion Extension Development Limited

Rampion 2 Offshore Wind Farm
 Access, Rights of way and Streets Plan
 Sheet 04

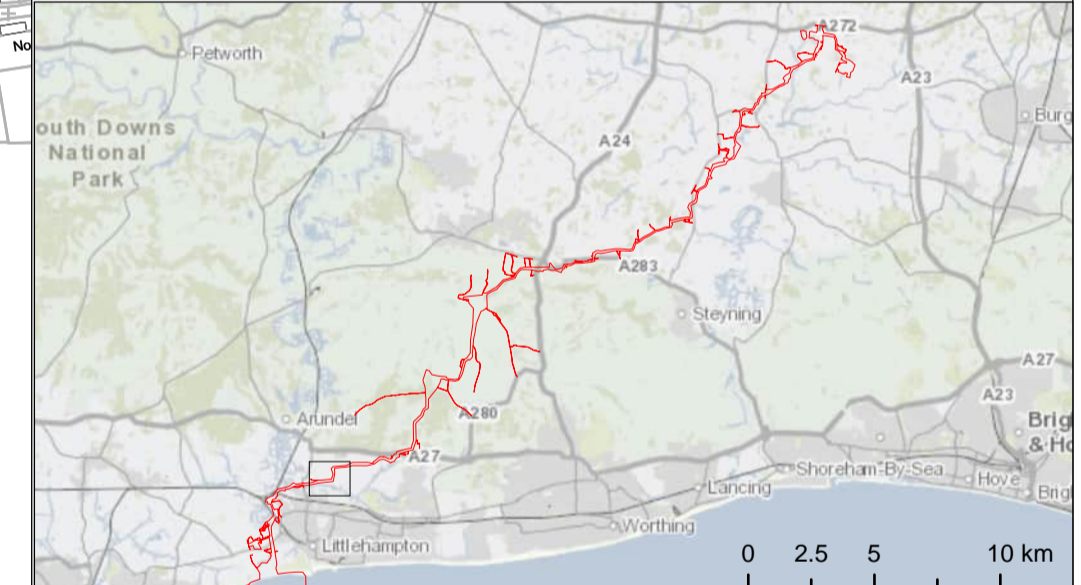
APFP Regulations: 5 (2) (k)
 Application Document Reference: 2.5

System Identifier: 42285-WOOD-CO-ON-PN-MD-0028				Version: 6.0
Company: RWE	Drawn By: LB	Chk/Aprvd: RT	Drawn Date: 26/07/2024	Status: FOR USE




Key

- Development Consent Order Limits
- 01a PROW Diversion/Closure start & finish
- Public Right of Way
- Temporary Public Right of Way closure
- Indicative Public Right of Way Diversion (short term)
- Indicative Public Right of Way Diversion (whole-project)
- Streetworks
- Access from Public Highway



Due to scaling, some narrow areas (i.e. existing tracks) within the red line boundary may appear as a single/solid red line on the map.
Scale is 1:2,500 when printed at A1 (native page size)

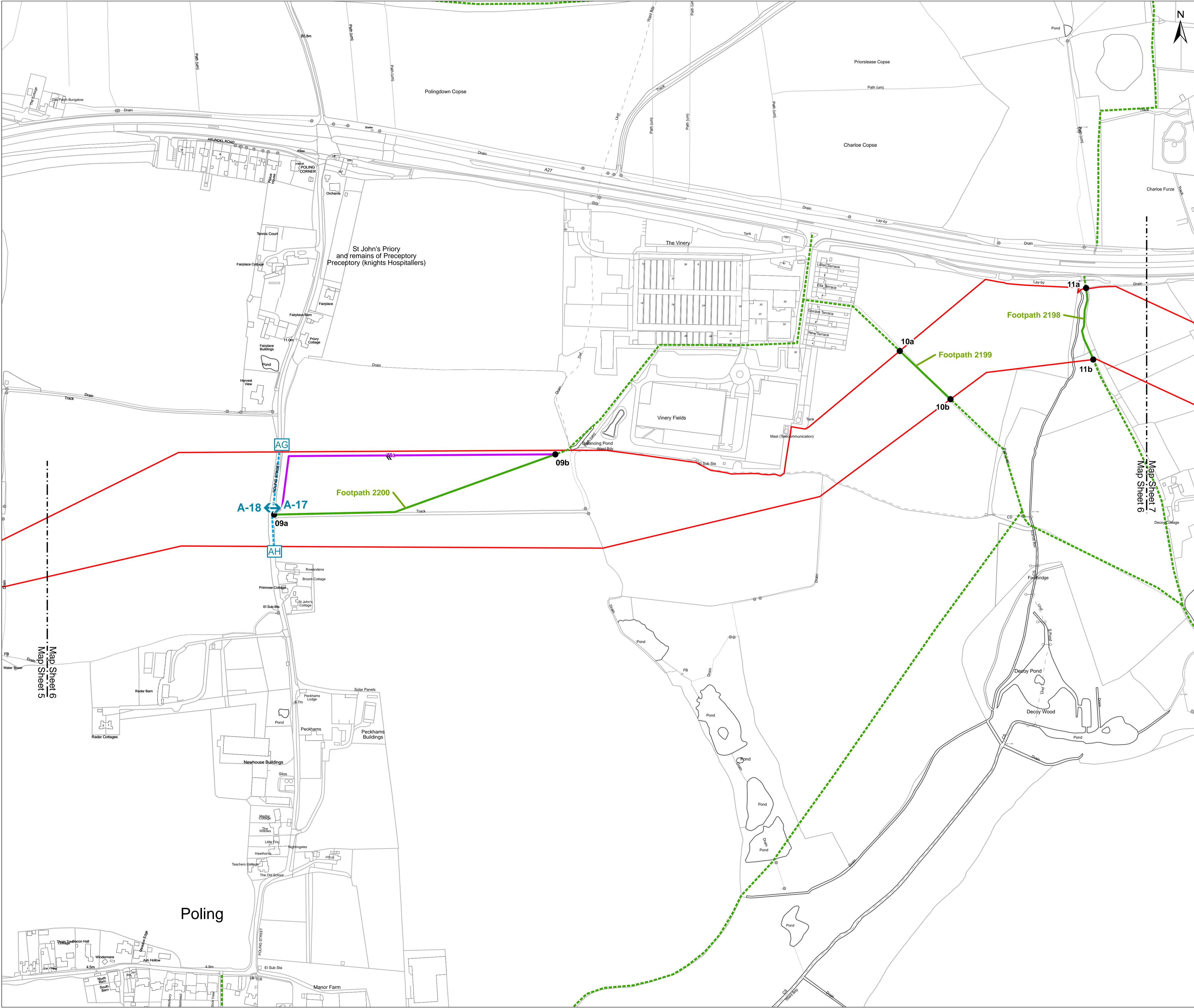


Rampion 2 Offshore Wind Farm
Access, Rights of way and Streets Plan
Sheet 05

APFP Regulations: 5 (2) (k)
Application Document Reference: 2.5

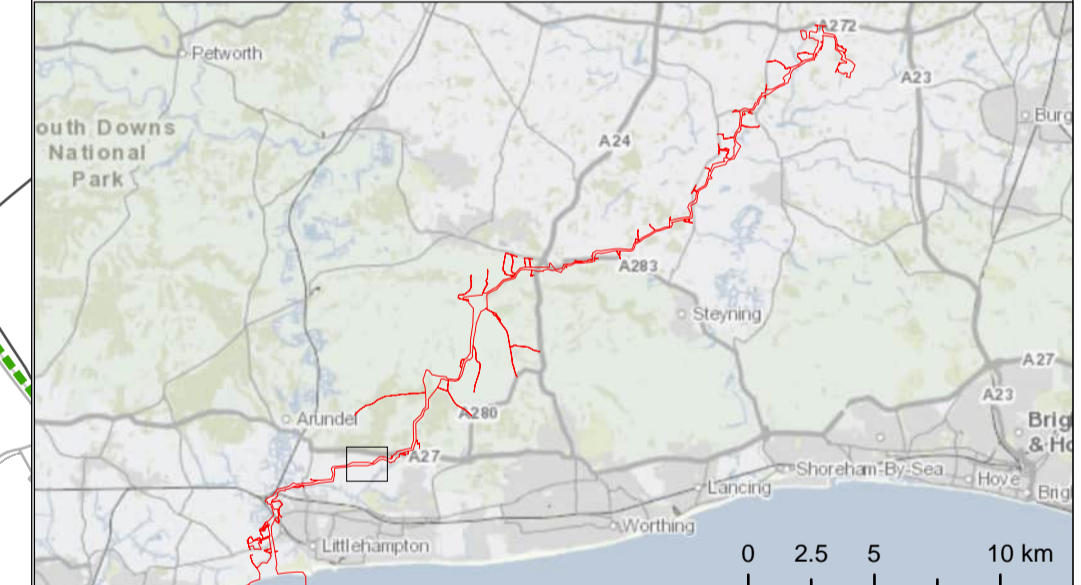
System Identifier: 42285-WOOD-CO-ON-PN-MD-0028	Version: 6.0
---	-----------------

Company: RWE	Drawn By: LB	Chk/Prvd: RT	Drawn Date: 26/07/2024	Status: FOR USE
-----------------	-----------------	-----------------	---------------------------	--------------------




Key

- Development Consent Order Limits
- 01a PROW Diversion/Closure start & finish
- Public Right of Way
- Temporary Public Right of Way closure
- Indicative Public Right of Way Diversion (short term)
- Indicative Public Right of Way Diversion (whole-project)
- AA - AB Streetworks
- ↑ A-01 Access from Public Highway



Due to scaling, some narrow areas (i.e. existing tracks) within the red line boundary may appear as a single/solid red line on the map.
 Scale is 1:2,500 when printed at A1 (native page size)

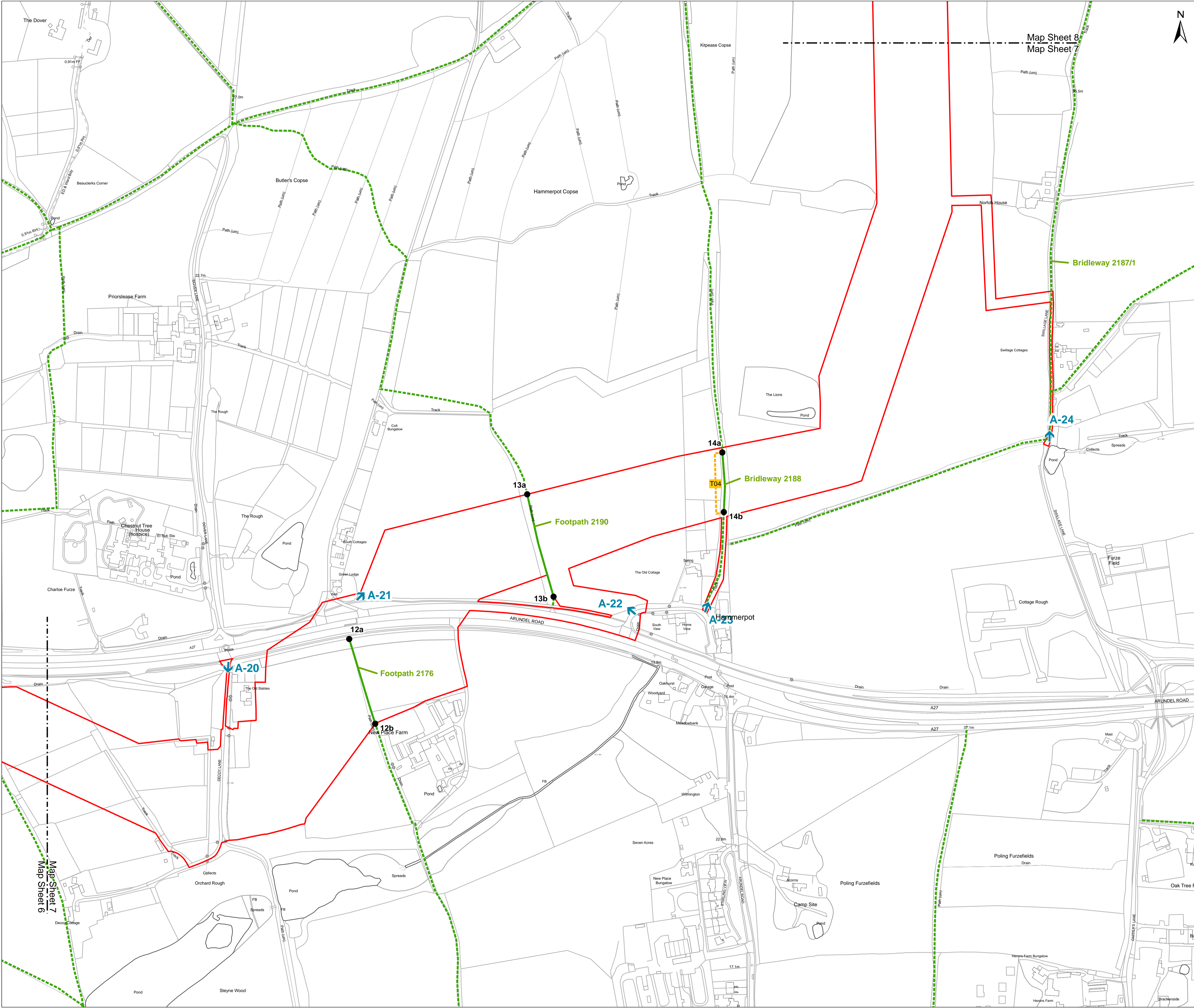


Rampion 2 Offshore Wind Farm
 Access, Rights of way and Streets Plan
 Sheet O6

APFP Regulations: 5 (2) (k)
 Application Document Reference: 2.5

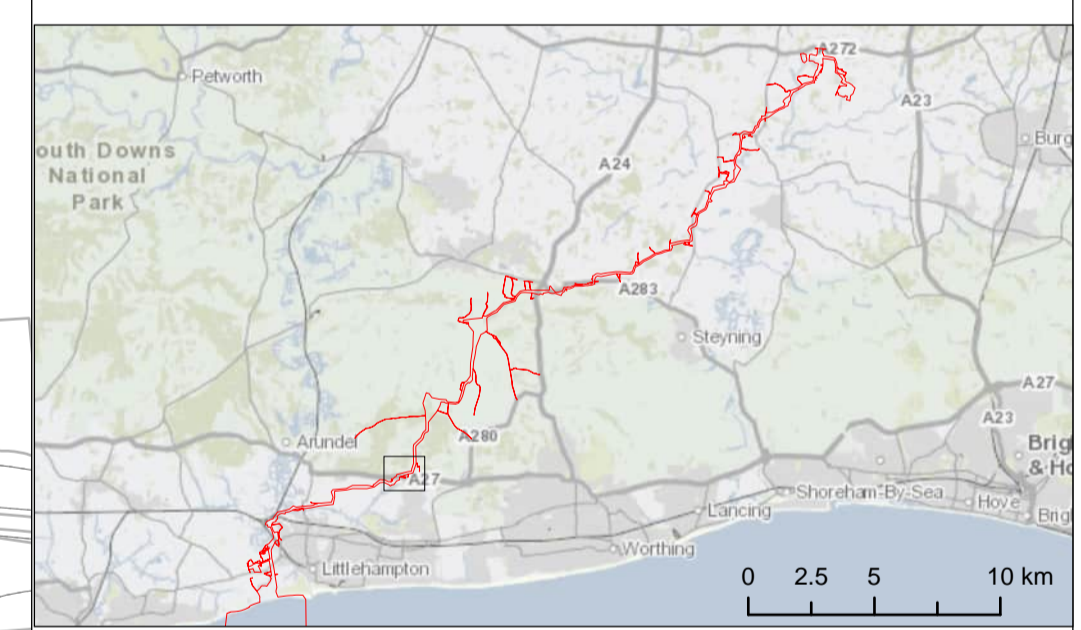
System Identifier: 42285-WOOD-CO-ON-PN-MD-0028	Version: 6.0
---	-----------------

Company: RWE	Drawn By: LB	Chk/Aprvd: RT	Drawn Date: 26/07/2024	Status: FOR USE
-----------------	-----------------	------------------	---------------------------	--------------------




Key

- Development Consent Order Limits
- 01a PROW Diversion/Closure start & finish
- Public Right of Way
- Temporary Public Right of Way closure
- T04 Indicative Public Right of Way Diversion (short term)
- T01 Indicative Public Right of Way Diversion (whole-project)
- AA-AB Streetworks
- A-01 Access from Public Highway



Due to scaling, some narrow areas (i.e. existing tracks) within the red line boundary may appear as a single/solid red line on the map.
Scale is 1:2,500 when printed at A1 (native page size)

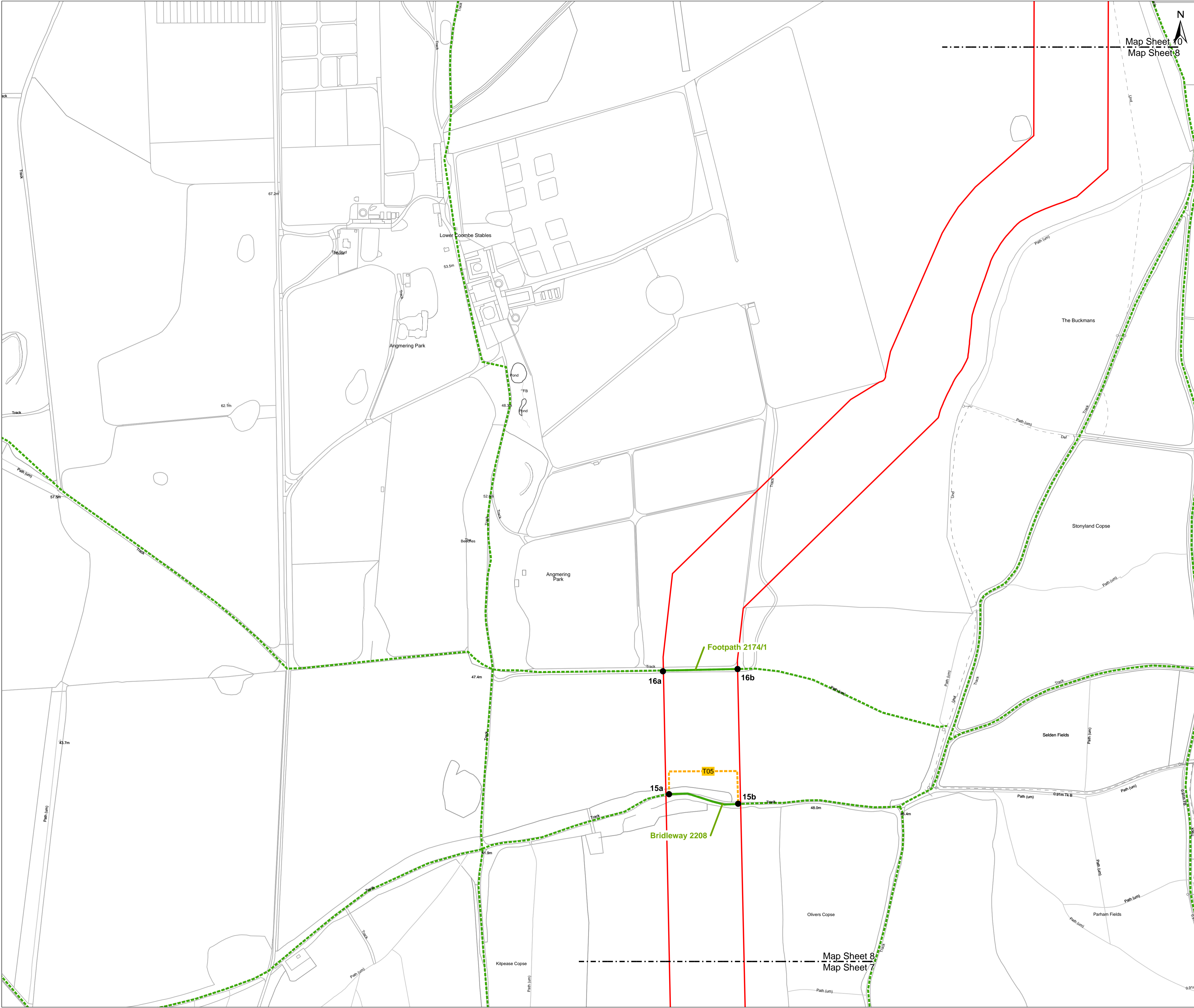


Rampion 2 Offshore Wind Farm
Access, Rights of way and Streets Plan
Sheet 07

APFP Regulations: 5 (2) (k)
Application Document Reference: 2.5

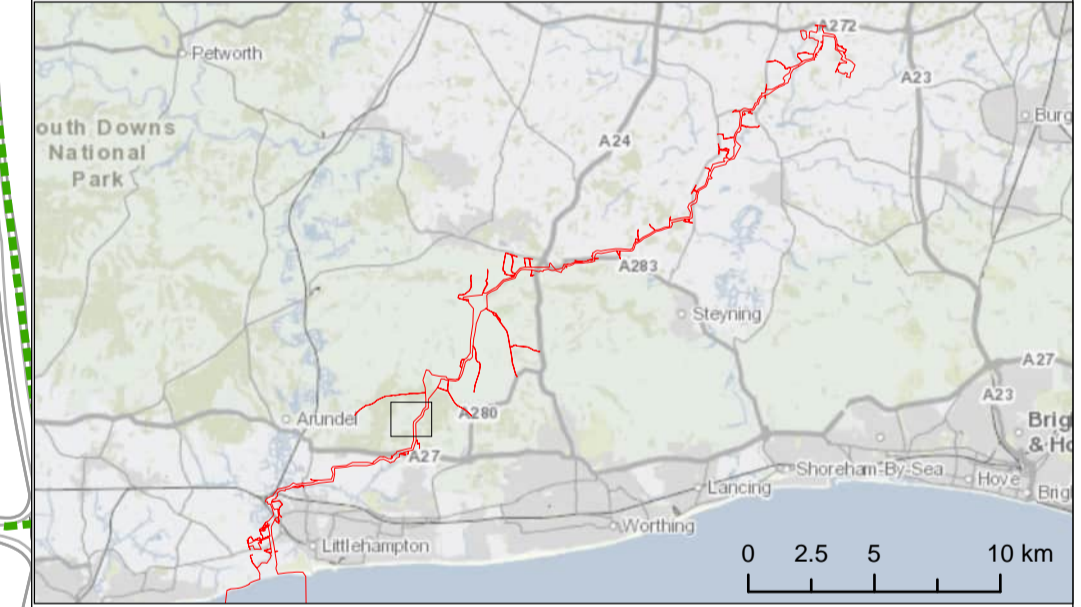
System Identifier: 42285-WOOD-CO-ON-PN-MD-0028	Version: 6.0
---	-----------------

Company: RWE	Drawn By: LB	Chk/Aprvd: RT	Drawn Date: 26/07/2024	Status: FOR USE
-----------------	-----------------	------------------	---------------------------	--------------------




Key

- Development Consent Order Limits
- 01a PROW Diversion/Closure start & finish
- Public Right of Way
- Temporary Public Right of Way closure
- Indicative Public Right of Way Diversion (short term)
- Indicative Public Right of Way Diversion (whole-project)
- Streetworks
- Access from Public Highway
- A-01



Due to scaling, some narrow areas (i.e. existing tracks) within the red line boundary may appear as a single/solid red line on the map.

Scale is 1:2,500 when printed at A1 (native page size)



Rampion Extension Development Limited



Rampion 2 Offshore Wind Farm
 Access, Rights of way and Streets Plan
 Sheet 08

APFP Regulations: 5 (2) (k)
 Application Document Reference: 2.5

System Identifier: 42285-WOOD-CO-ON-PN-MD-0028	Version: 6.0
---	-----------------

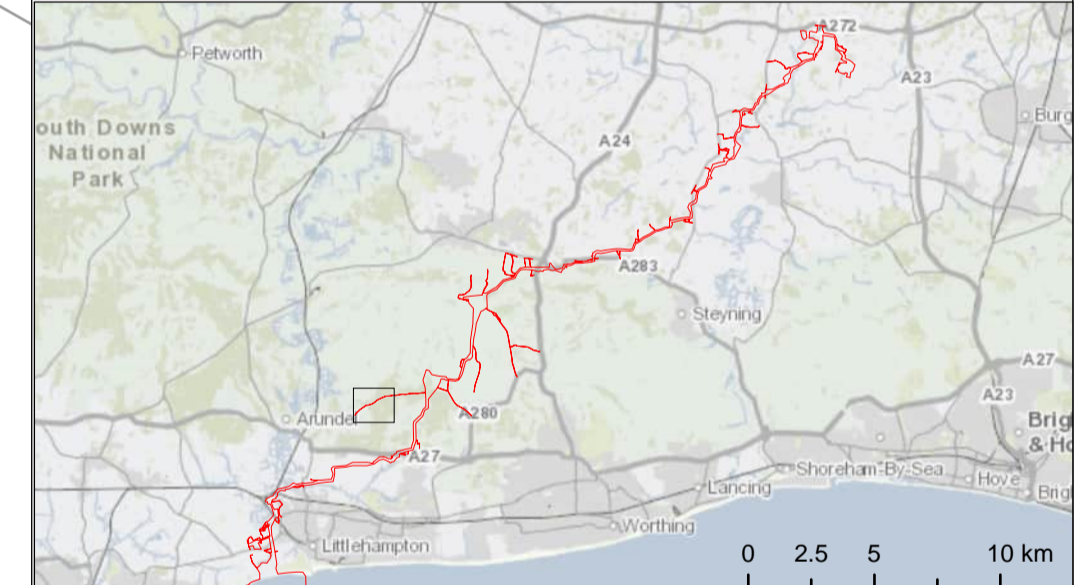
Company: RWE	Drawn By: LB	Chk/Prvd: RT	Drawn Date: 26/07/2024	Status: FOR USE
-----------------	-----------------	-----------------	---------------------------	--------------------



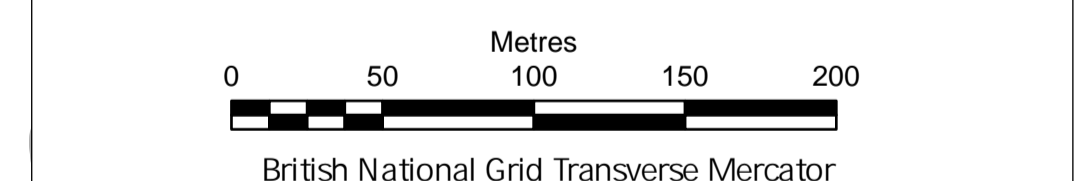
Key

- Development Consent Order Limits
- 01a PROW Diversion/Closure start & finish
- Public Right of Way
- Temporary Public Right of Way closure
- Indicative Public Right of Way Diversion (short term)
- Indicative Public Right of Way Diversion (whole-project)
- Streetworks
- Access from Public Highway

Map Sheet 10
Map Sheet 9



Due to scaling, some narrow areas (i.e. existing tracks) within the red line boundary may appear as a single/solid red line on the map.
Scale is 1:2,500 when printed at A1 (native page size)



Rampion Extension Development Limited

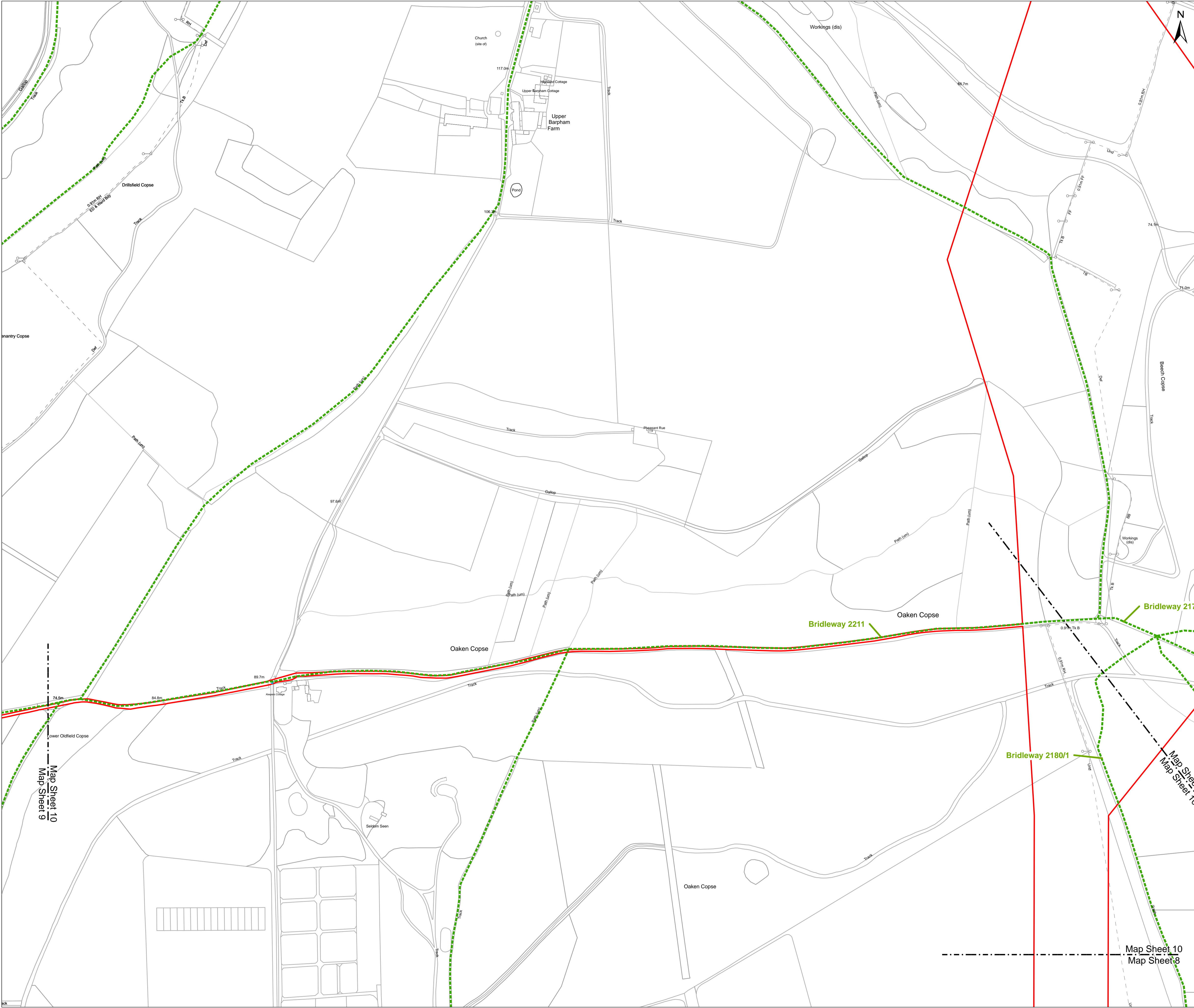


Rampion 2 Offshore Wind Farm
Access, Rights of way and Streets Plan
Sheet 09

APFP Regulations: 5 (2) (k)
Application Document Reference: 2.5

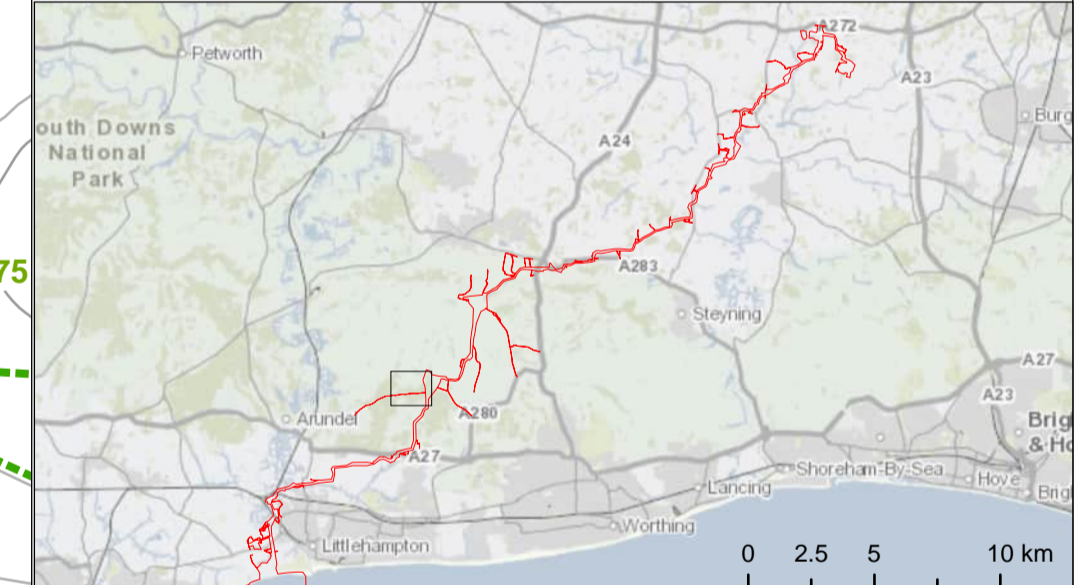
System Identifier: 42285-WOOD-CO-ON-PN-MD-0028	Version: 6.0
---	-----------------

Company: RWE	Drawn By: LB	Chk/Prvd: RT	Drawn Date: 26/07/2024	Status: FOR USE
-----------------	-----------------	-----------------	---------------------------	--------------------




Key

- Development Consent Order Limits
- PROW Diversion/Closure start & finish
- Public Right of Way
- Temporary Public Right of Way closure
- Indicative Public Right of Way Diversion (short term)
- Indicative Public Right of Way Diversion (whole-project)
- Streetworks
- Access from Public Highway



Due to scaling, some narrow areas (i.e. existing tracks) within the red line boundary may appear as a single/solid red line on the map.
 Scale is 1:2,500 when printed at A1 (native page size)

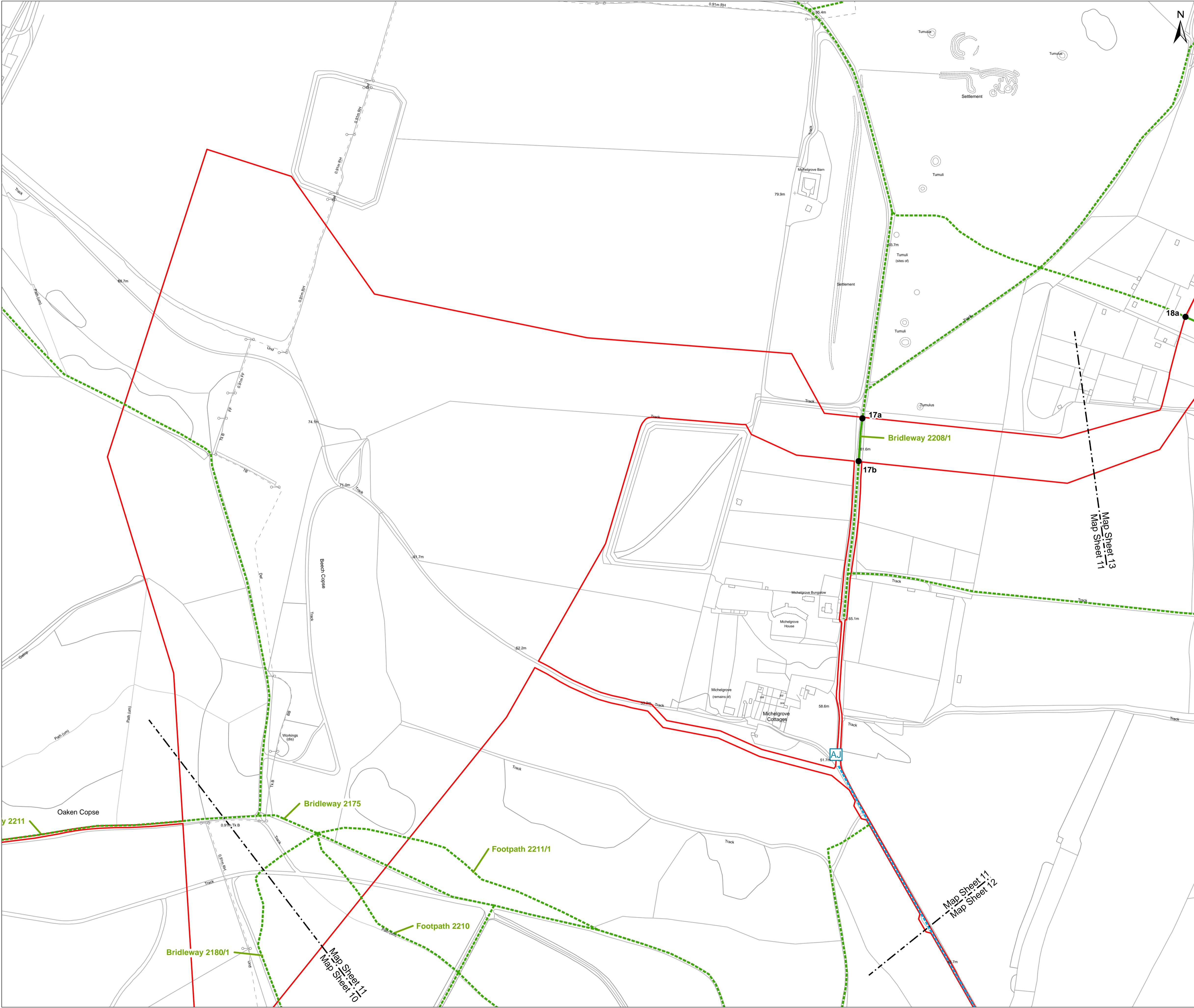


Rampion 2 Offshore Wind Farm
 Access, Rights of way and Streets Plan
 Sheet 10

APFP Regulations: 5 (2) (k)
 Application Document Reference: 2.5

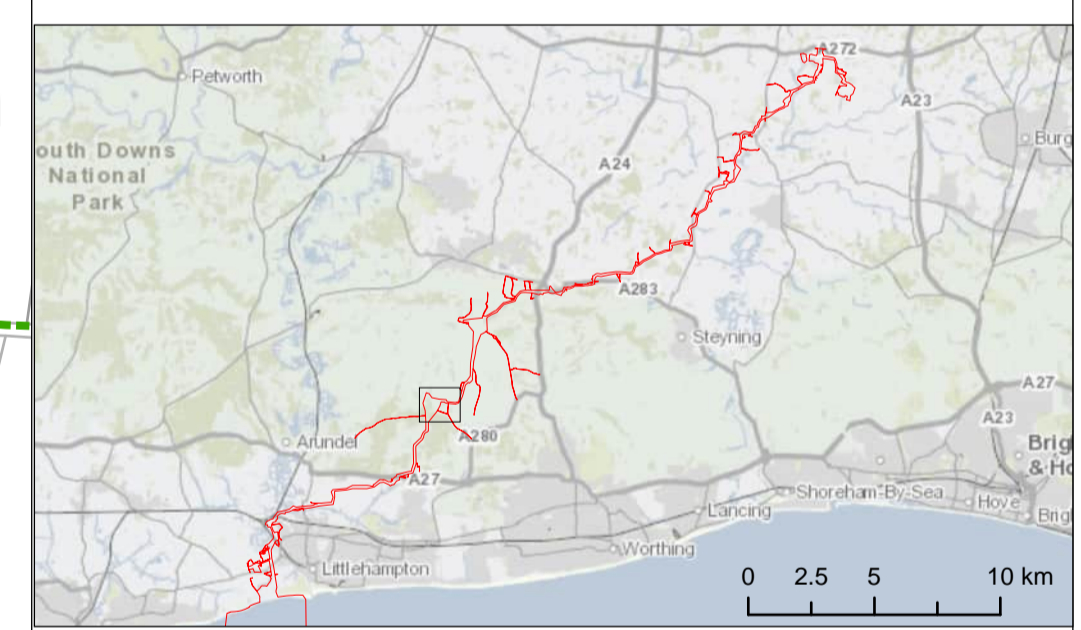
System Identifier: 42285-WOOD-CO-ON-PN-MD-0028	Version: 6.0
---	-----------------

Company: RWE	Drawn By: LB	Chk/Prvd: RT	Drawn Date: 26/07/2024	Status: FOR USE
-----------------	-----------------	-----------------	---------------------------	--------------------




Key

- Development Consent Order Limits
- 01a PROW Diversion/Closure start & finish
- Public Right of Way
- Temporary Public Right of Way closure
- Indicative Public Right of Way Diversion (short term)
- Indicative Public Right of Way Diversion (whole-project)
- Streetworks
- Access from Public Highway



Due to scaling, some narrow areas (i.e. existing tracks) within the red line boundary may appear as a single/solid red line on the map.
Scale is 1:2,500 when printed at A1 (native page size)



Rampion Extension Development Limited



Rampion 2 Offshore Wind Farm
Access, Rights of way and Streets Plan
Sheet 11

APFP Regulations: 5 (2) (k)
Application Document Reference: 2.5

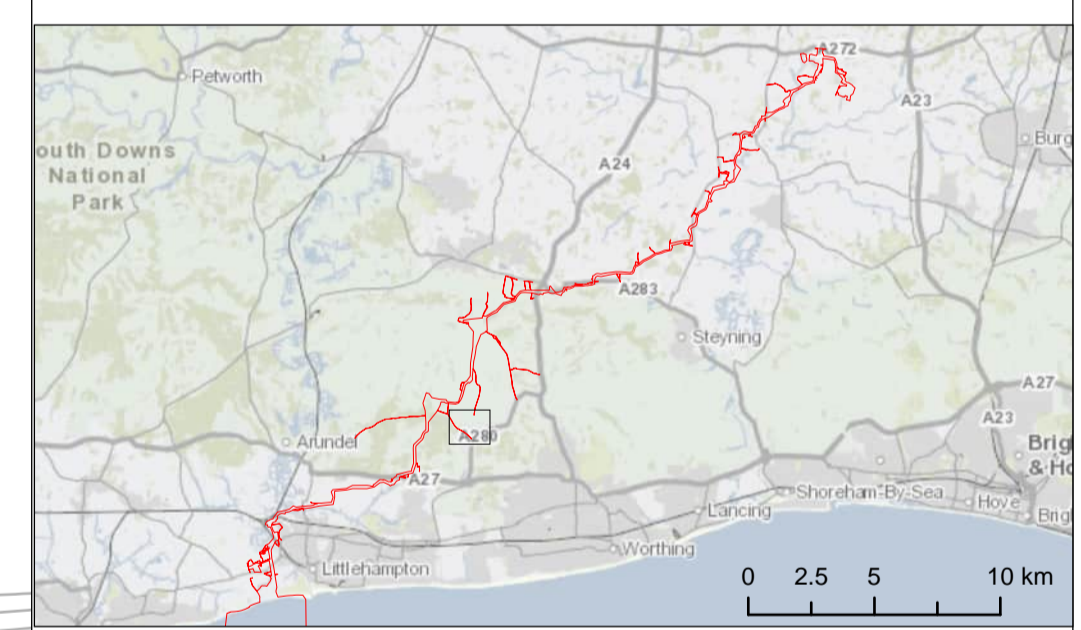
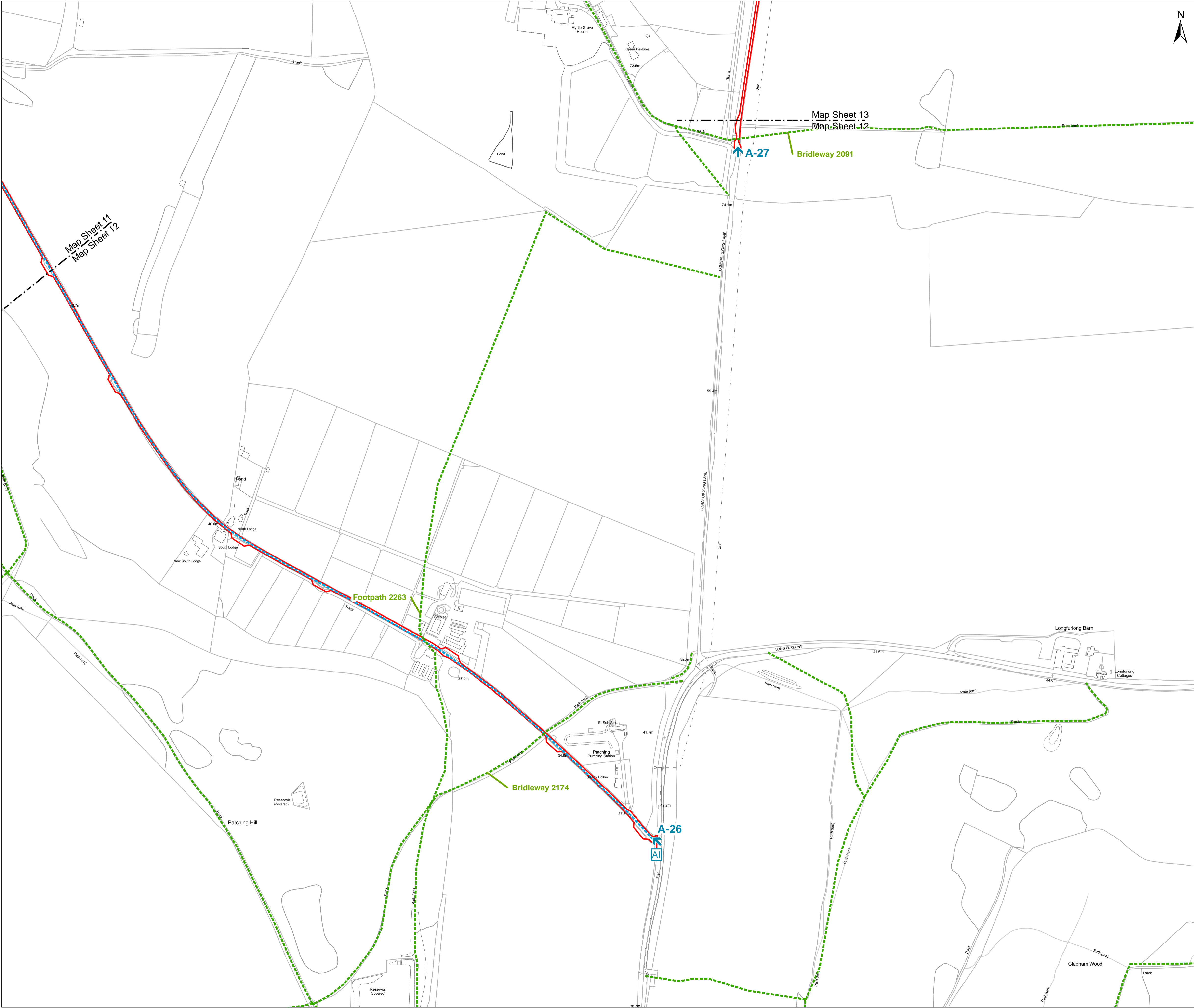
System Identifier: 42285-WOOD-CO-ON-PN-MD-0028	Version: 6.0
---	-----------------

Company: RWE	Drawn By: LB	Chk/Aprvd: RT	Drawn Date: 26/07/2024	Status: FOR USE
-----------------	-----------------	------------------	---------------------------	--------------------




Key

- Development Consent Order Limits
- 01a PROW Diversion/Closure start & finish
- Public Right of Way
- Temporary Public Right of Way closure
- Indicative Public Right of Way Diversion (short term)
- Indicative Public Right of Way Diversion (whole-project)
- Streetworks
- Access from Public Highway



Due to scaling, some narrow areas (i.e. existing tracks) within the red line boundary may appear as a single/solid red line on the map.
Scale is 1:2,500 when printed at A1 (native page size)



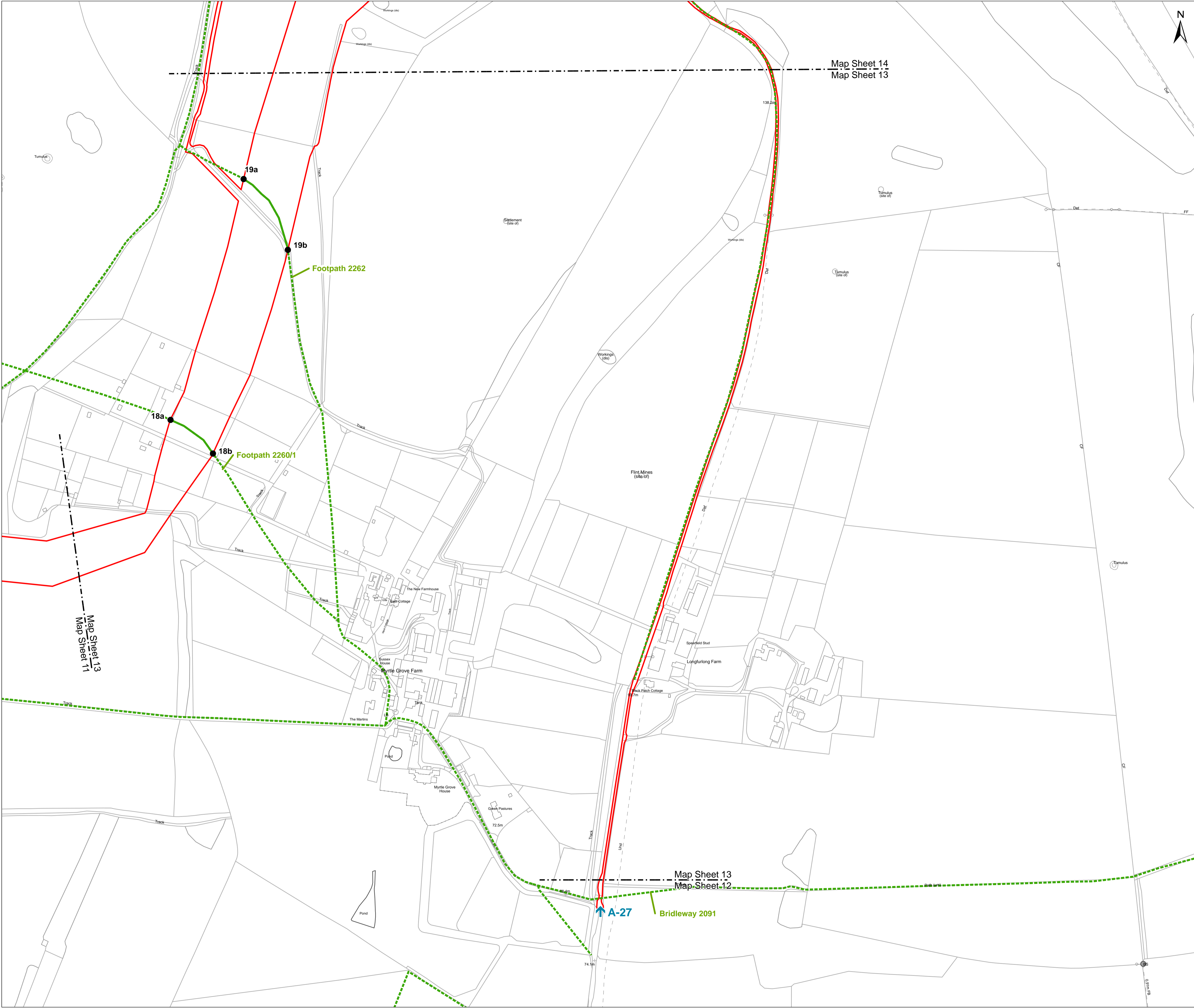
Rampion Extension Development Limited

Rampion 2 Offshore Wind Farm
Access, Rights of way and Streets Plan
Sheet 12

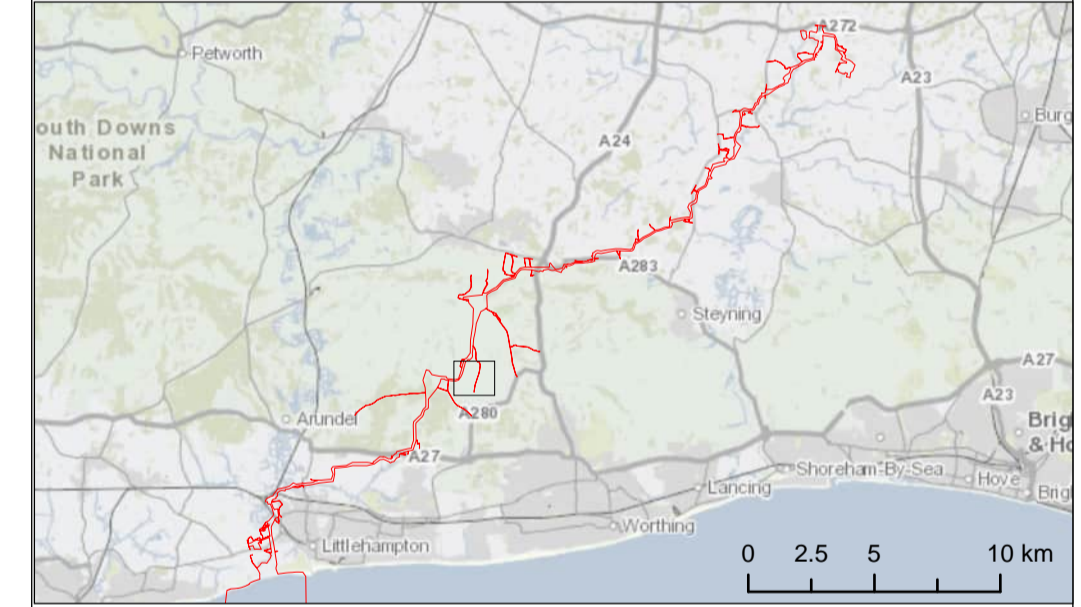
APFP Regulations: 5 (2) (k)
Application Document Reference: 2.5

System Identifier: 42285-WOOD-CO-ON-PN-MD-0028	Version: 6.0
---	-----------------

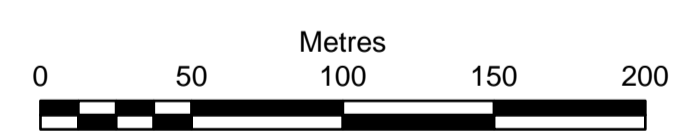
Company: RWE	Drawn By: LB	Chk/Aprvd: RT	Drawn Date: 26/07/2024	Status: FOR USE
-----------------	-----------------	------------------	---------------------------	--------------------



- Key**
- Development Consent Order Limits
 - 01a PROW Diversion/Closure start & finish
 - Public Right of Way
 - Temporary Public Right of Way closure
 - Indicative Public Right of Way Diversion (short term)
 - Indicative Public Right of Way Diversion (whole-project)
 - Streetworks
 - Access from Public Highway



Due to scaling, some narrow areas (i.e. existing tracks) within the red line boundary may appear as a single/solid red line on the map.
Scale is 1:2,500 when printed at A1 (native page size)



British National Grid Transverse Mercator
Rampion Extension Development Limited

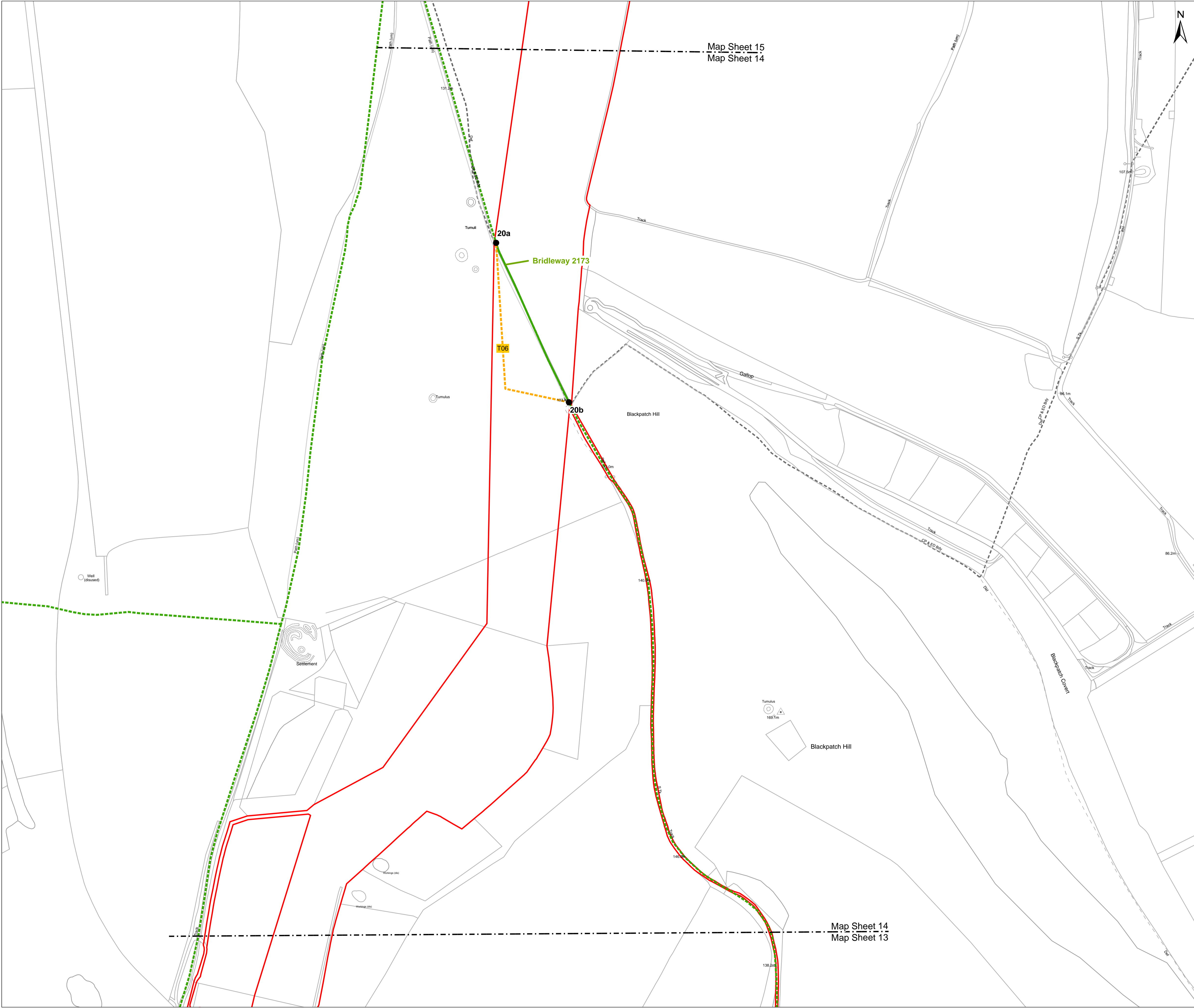


Rampion 2 Offshore Wind Farm
Access, Rights of way and Streets Plan
Sheet 13

APFP Regulations: 5 (2) (k)
Application Document Reference: 2.5

System Identifier: 42285-WOOD-CO-ON-PN-MD-0028	Version: 6.0
---	-----------------

Company: RWE	Drawn By: LB	Chk/Prvd: RT	Drawn Date: 26/07/2024	Status: FOR USE
-----------------	-----------------	-----------------	---------------------------	--------------------

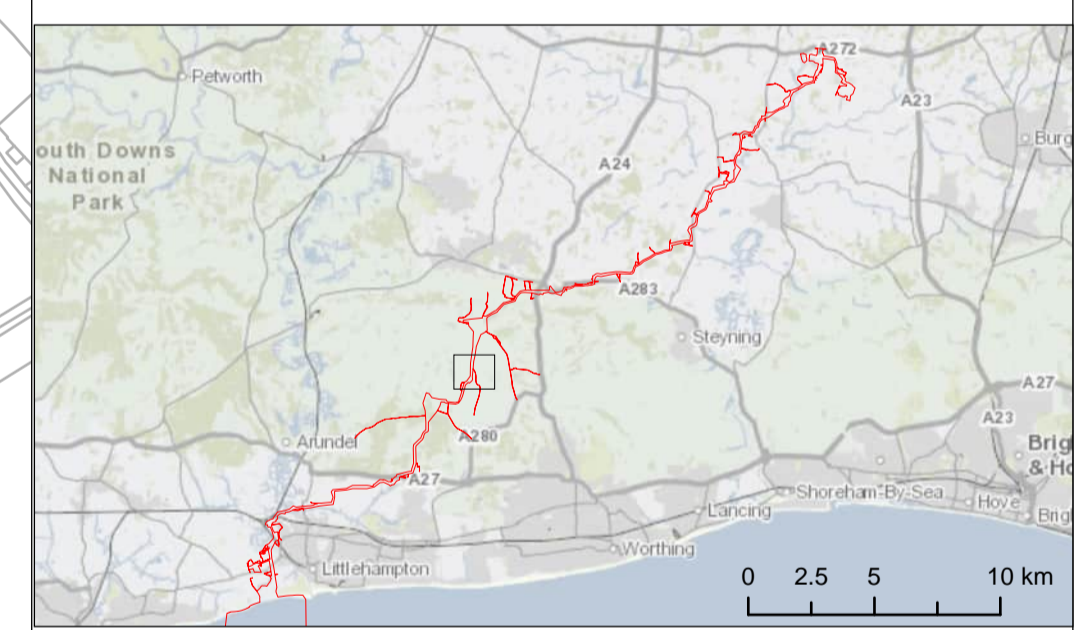


Map Sheet 15
Map Sheet 14

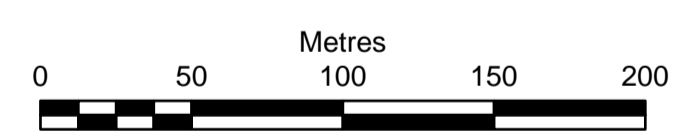
Map Sheet 14
Map Sheet 13

Key

- Development Consent Order Limits
- 01a PROW Diversion/Closure start & finish
- Public Right of Way
- Temporary Public Right of Way closure
- T06 Indicative Public Right of Way Diversion (short term)
- T07 Indicative Public Right of Way Diversion (whole-project)
- AA AB Streetworks
- ↑ A-01 Access from Public Highway



Due to scaling, some narrow areas (i.e. existing tracks) within the red line boundary may appear as a single/solid red line on the map.
Scale is 1:2,500 when printed at A1 (native page size)



British National Grid Transverse Mercator

Rampion Extension Development Limited

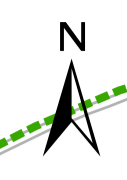
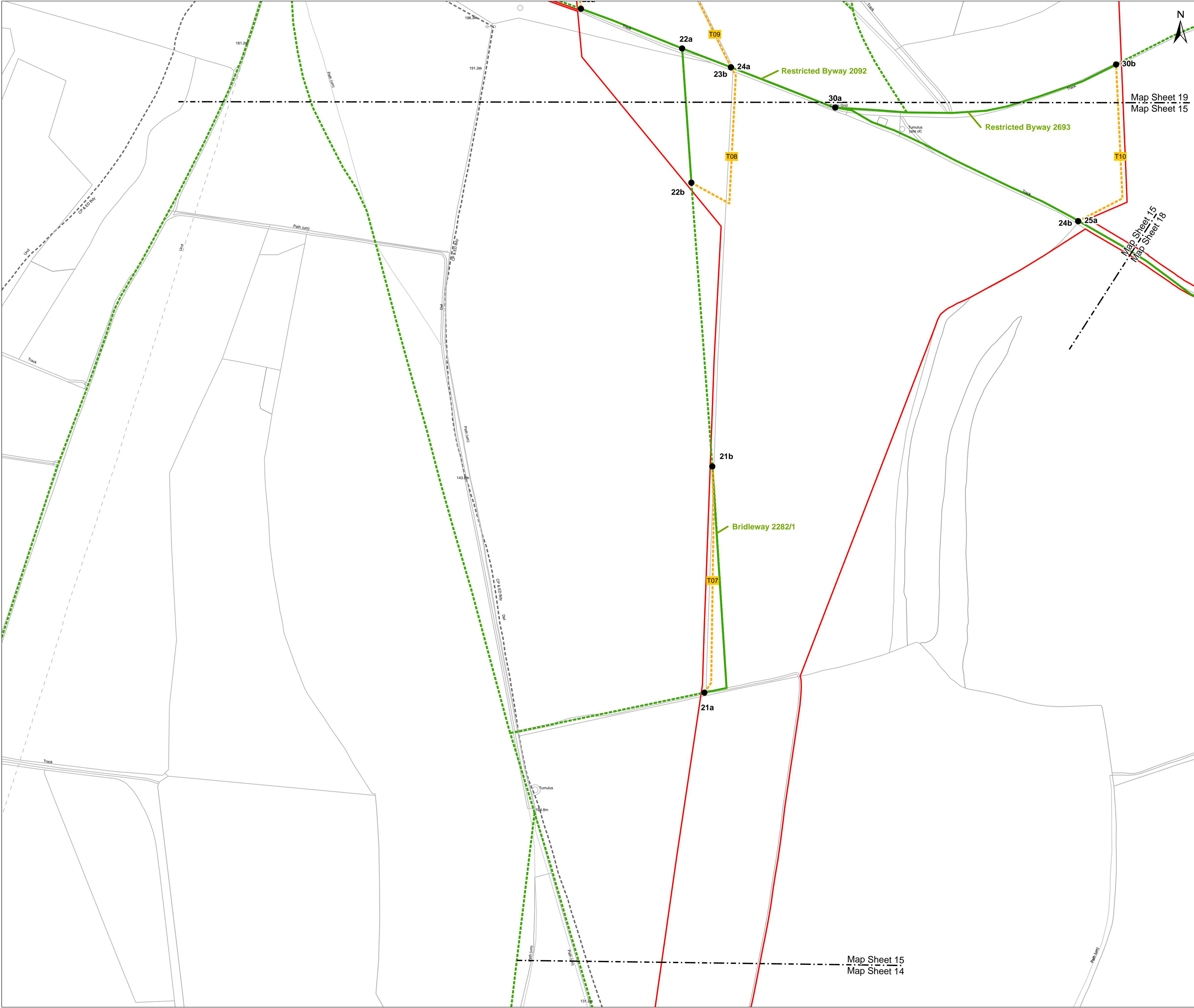


Rampion 2 Offshore Wind Farm
Access, Rights of way and Streets Plan
Sheet 14

APFP Regulations: 5 (2) (k)
Application Document Reference: 2.5

System Identifier: 42285-WOOD-CO-ON-PN-MD-0028	Version: 6.0
---	-----------------

Company: RWE	Drawn By: LB	Chk/Aprvd: RT	Drawn Date: 26/07/2024	Status: FOR USE
-----------------	-----------------	------------------	---------------------------	--------------------



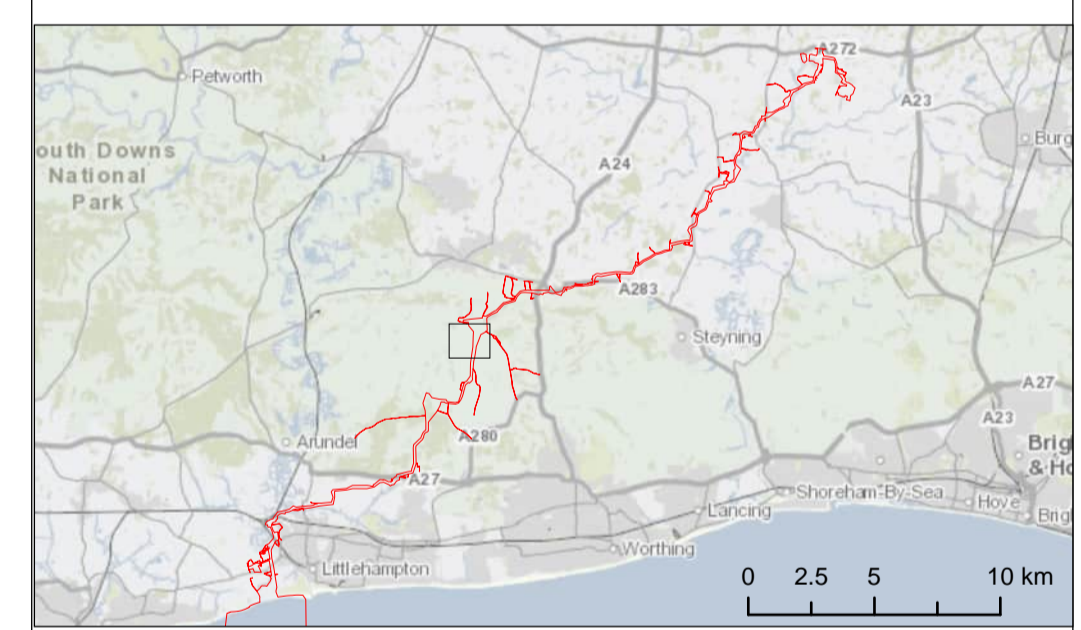
Key

- Development Consent Order Limits
- 01a PROW Diversion/Closure start & finish
- Public Right of Way
- Temporary Public Right of Way closure
- T02 Indicative Public Right of Way Diversion (short term)
- T03 Indicative Public Right of Way Diversion (whole-project)
- AA-AB Streetworks
- A-01 Access from Public Highway

Map Sheet 19
Map Sheet 15

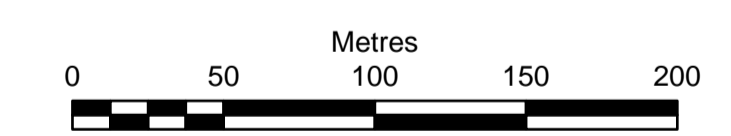
Map Sheet 15
Map Sheet 78

Map Sheet 15
Map Sheet 14



Due to scaling, some narrow areas (i.e. existing tracks) within the red line boundary may appear as a single/solid red line on the map.

Scale is 1:2,500 when printed at A1 (native page size)



British National Grid Transverse Mercator

Rampion Extension Development Limited

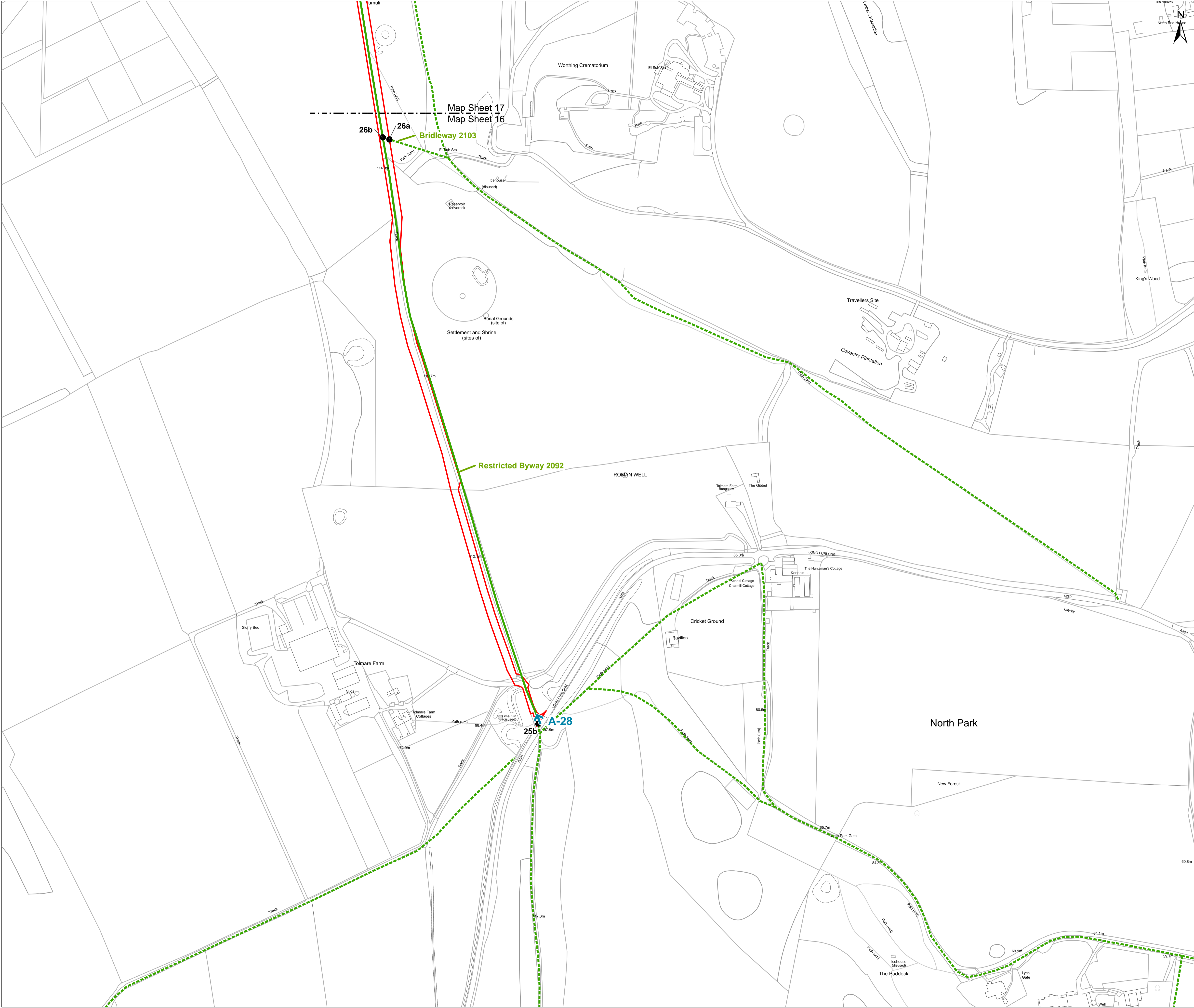


Rampion 2 Offshore Wind Farm
Access, Rights of way and Streets Plan
Sheet 15

APFP Regulations: 5 (2) (k)
Application Document Reference: 2.5

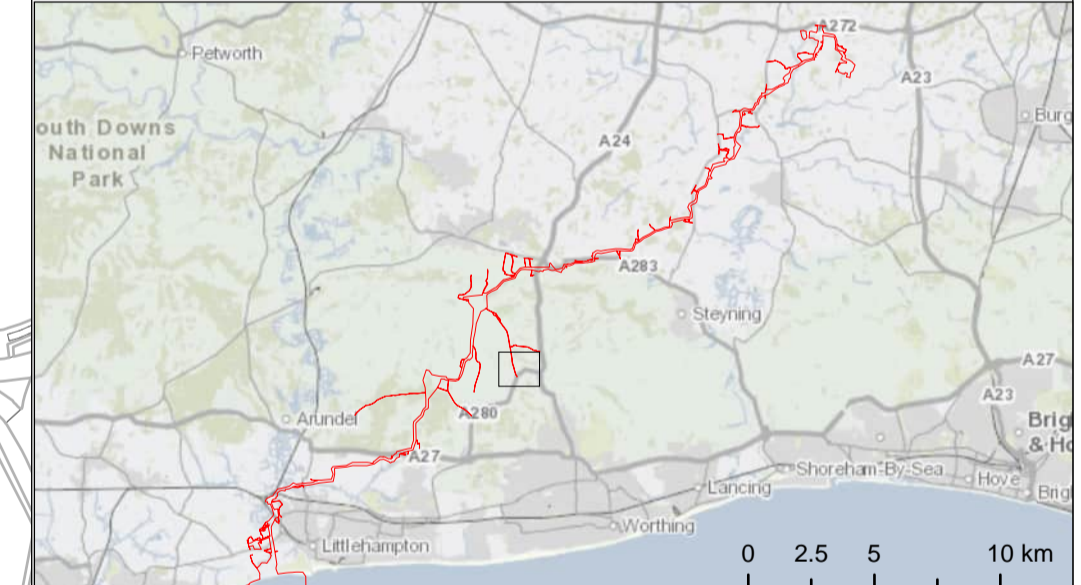
System Identifier: 42285-WOOD-CO-ON-PN-MD-0028	Version: 6.0
---	-----------------

Company: RWE	Drawn By: LB	Chk/Aprvd: RT	Drawn Date: 26/07/2024	Status: FOR USE
-----------------	-----------------	------------------	---------------------------	--------------------

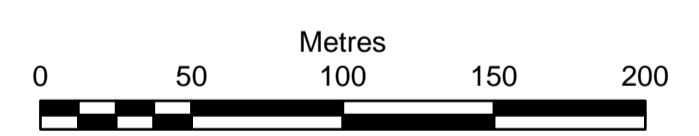


Key

- Development Consent Order Limits
- 01a PROW Diversion/Closure start & finish
- Public Right of Way
- Temporary Public Right of Way closure
- Indicative Public Right of Way Diversion (short term)
- Indicative Public Right of Way Diversion (whole-project)
- Streetworks
- ↑ A-01 Access from Public Highway



Due to scaling, some narrow areas (i.e. existing tracks) within the red line boundary may appear as a single/solid red line on the map.
 Scale is 1:2,500 when printed at A1 (native page size)



British National Grid Transverse Mercator
 Rampion Extension Development Limited

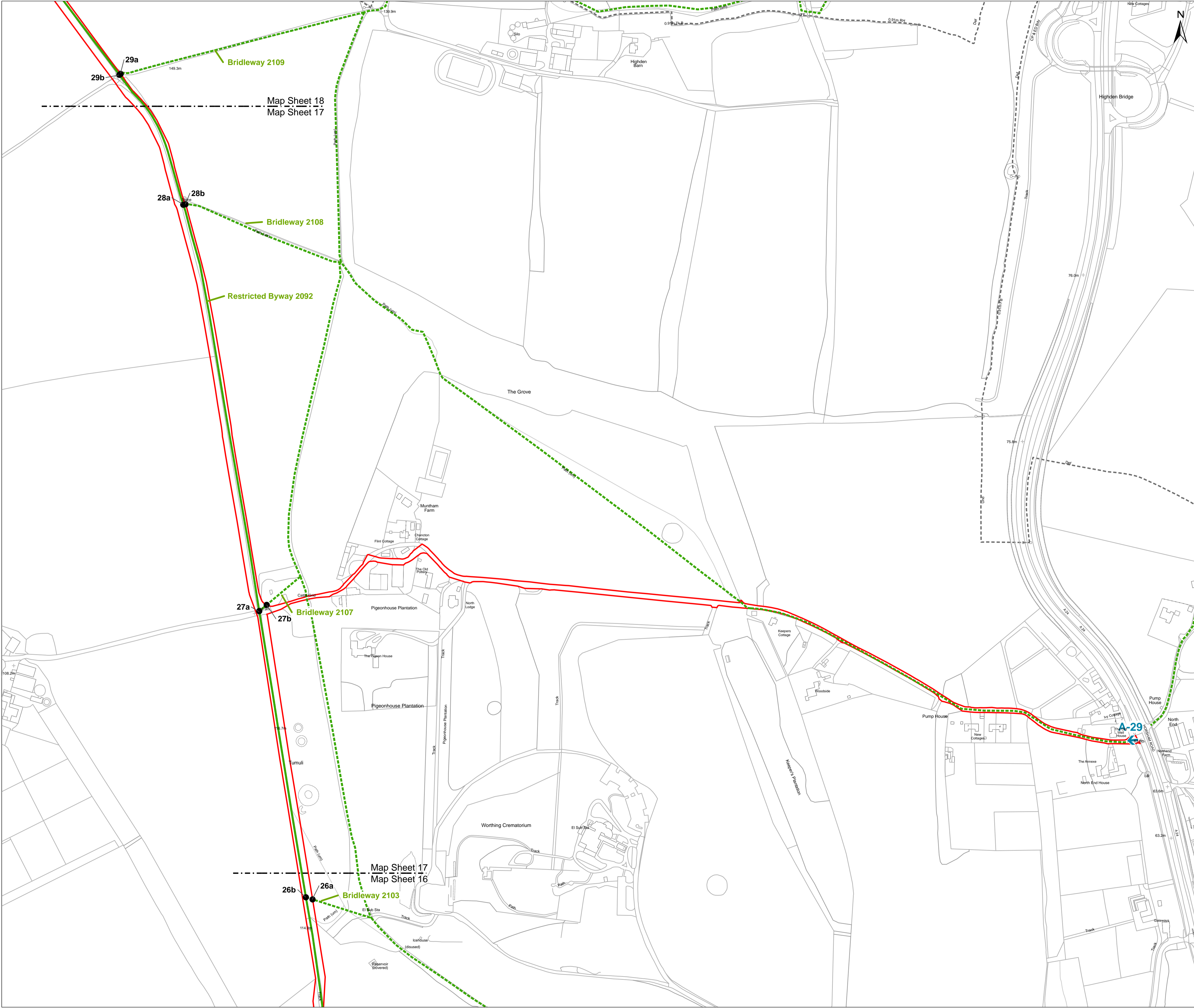


Rampion 2 Offshore Wind Farm
 Access, Rights of way and Streets Plan
 Sheet 16

APFP Regulations: 5 (2) (k)
 Application Document Reference: 2.5

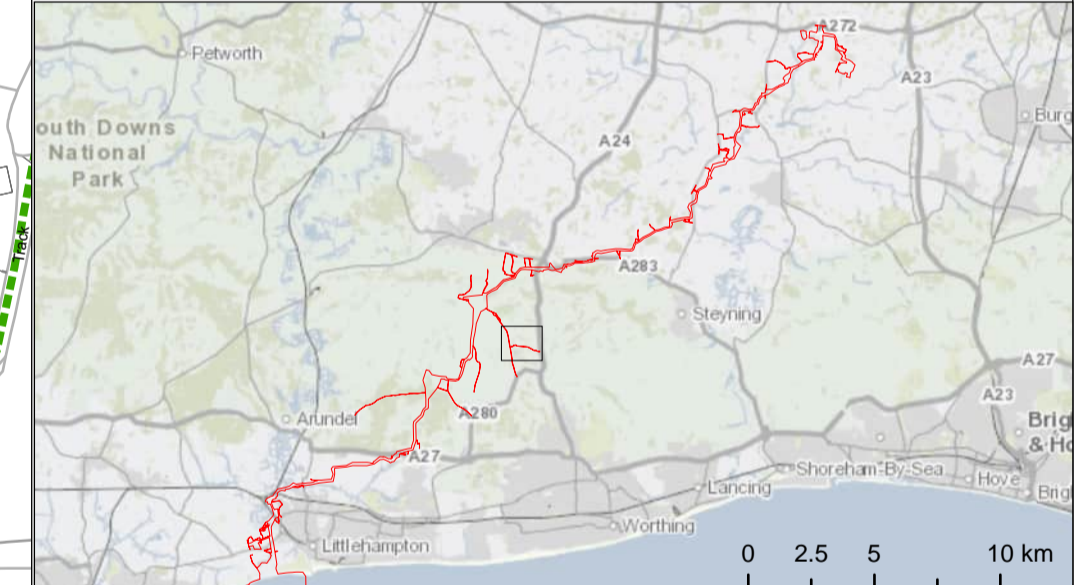
System Identifier: 42285-WOOD-CO-ON-PN-MD-0028	Version: 6.0
---	-----------------

Company: RWE	Drawn By: LB	Chk/Aprvd: RT	Drawn Date: 26/07/2024	Status: FOR USE
-----------------	-----------------	------------------	---------------------------	--------------------




Key

- Development Consent Order Limits
- 01a PROW Diversion/Closure start & finish
- Public Right of Way
- Temporary Public Right of Way closure
- Indicative Public Right of Way Diversion (short term)
- Indicative Public Right of Way Diversion (whole-project)
- Streetworks
- Access from Public Highway
A-01



Due to scaling, some narrow areas (i.e. existing tracks) within the red line boundary may appear as a single/solid red line on the map.
Scale is 1:2,500 when printed at A1 (native page size)



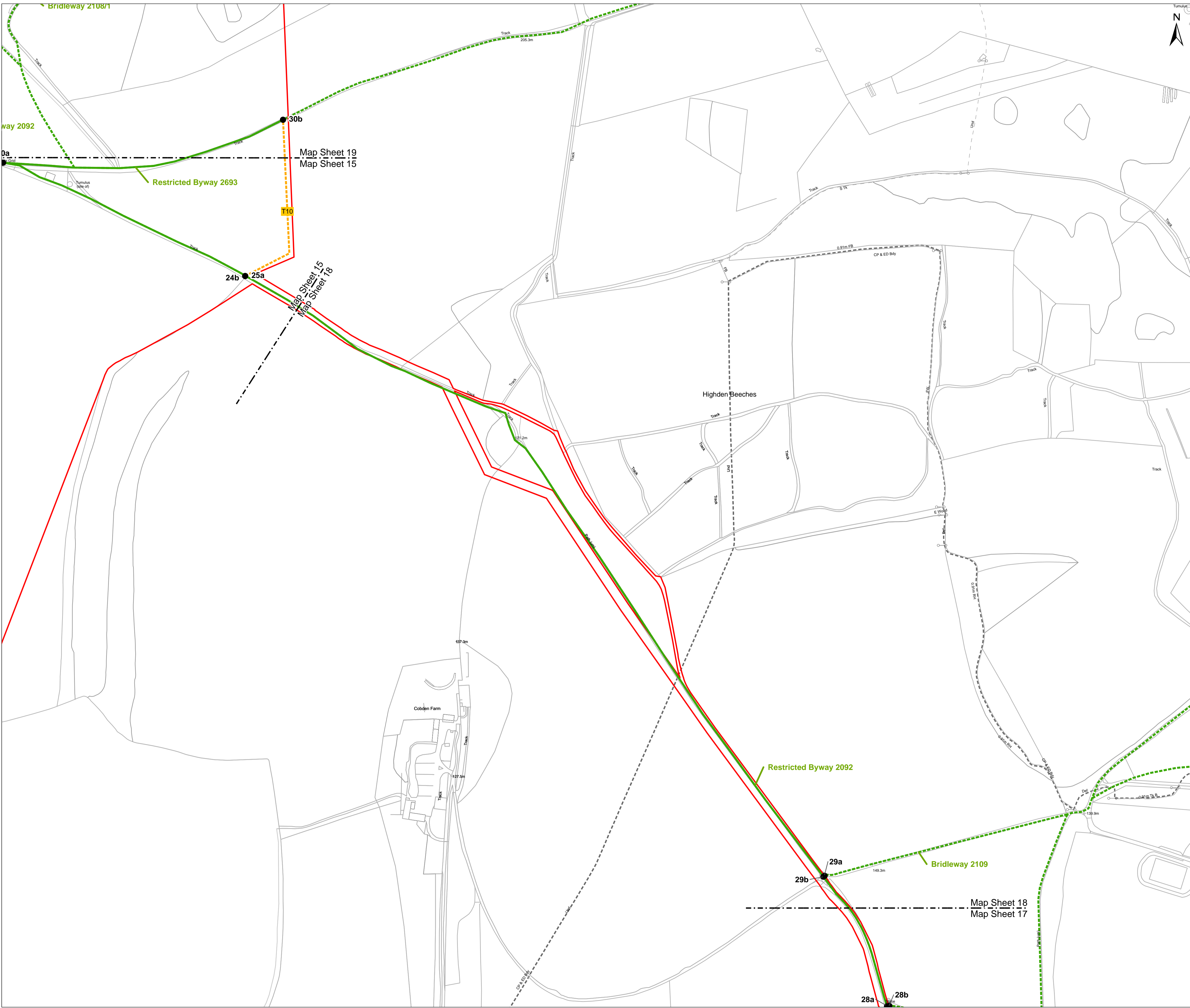
Rampion Extension Development Limited
Rampion 2 WIND FARM

Rampion 2 Offshore Wind Farm
Access, Rights of way and Streets Plan
Sheet 17

APFP Regulations: 5 (2) (k)
Application Document Reference: 2.5

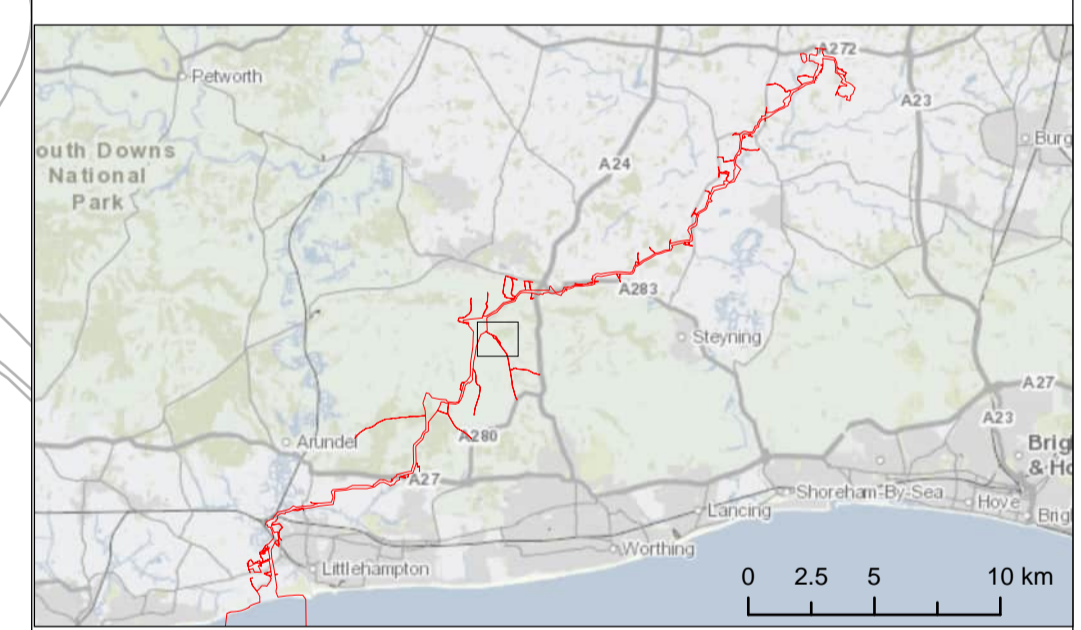
System Identifier: 42285-WOOD-CO-ON-PN-MD-0028	Version: 6.0
---	-----------------

Company: RWE	Drawn By: LB	Chk/Aprvd: RT	Drawn Date: 26/07/2024	Status: FOR USE
-----------------	-----------------	------------------	---------------------------	--------------------




Key

- Development Consent Order Limits
- 01a PROW Diversion/Closure start & finish
- Public Right of Way
- Temporary Public Right of Way closure
- Indicative Public Right of Way Diversion (short term)
- Indicative Public Right of Way Diversion (whole-project)
- Streetworks
- Access from Public Highway



Due to scaling, some narrow areas (i.e. existing tracks) within the red line boundary may appear as a single/solid red line on the map.
Scale is 1:2,500 when printed at A1 (native page size)

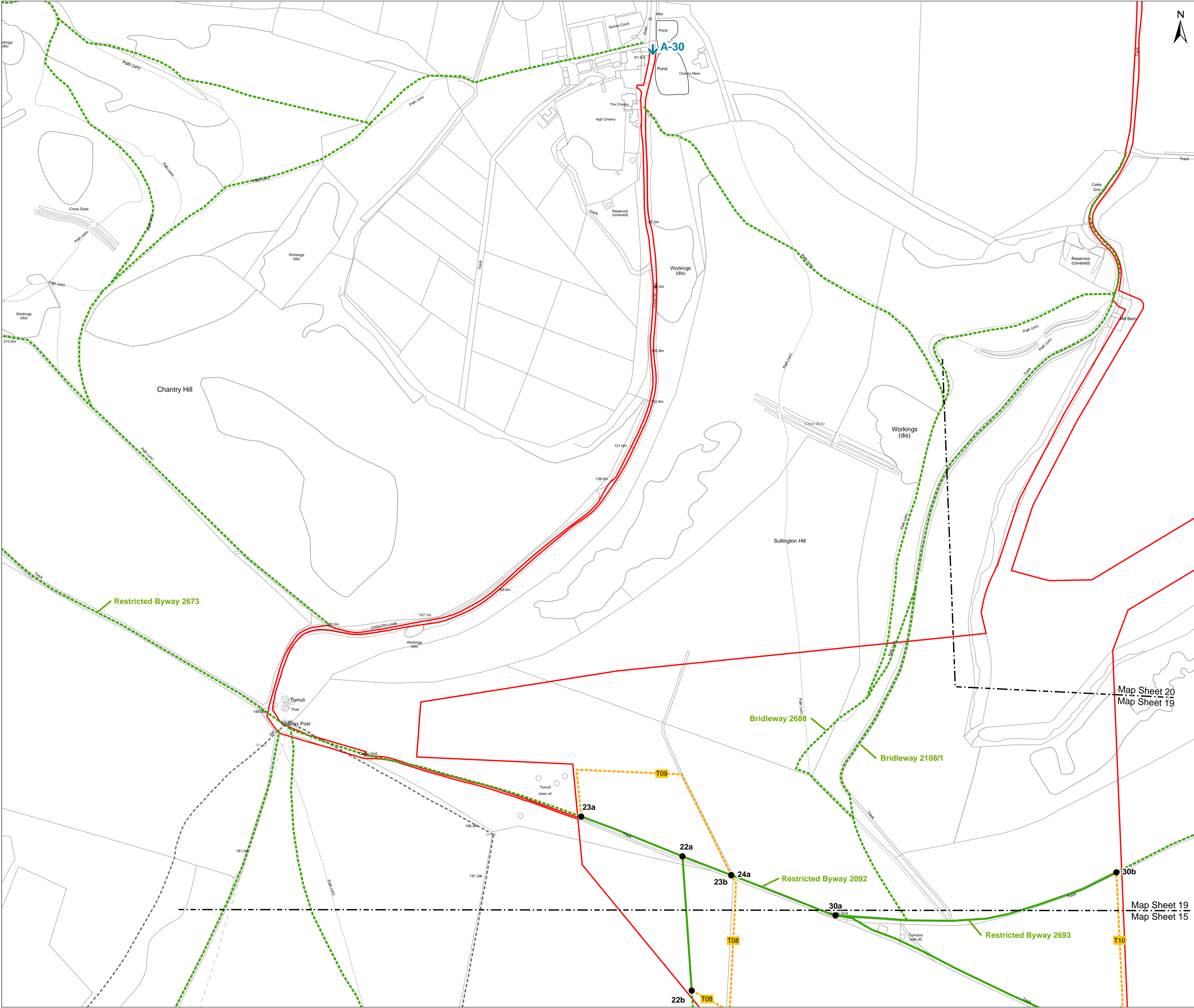


Rampion 2 Offshore Wind Farm
Access, Rights of way and Streets Plan
Sheet 18

APFP Regulations: 5 (2) (k)
Application Document Reference: 2.5

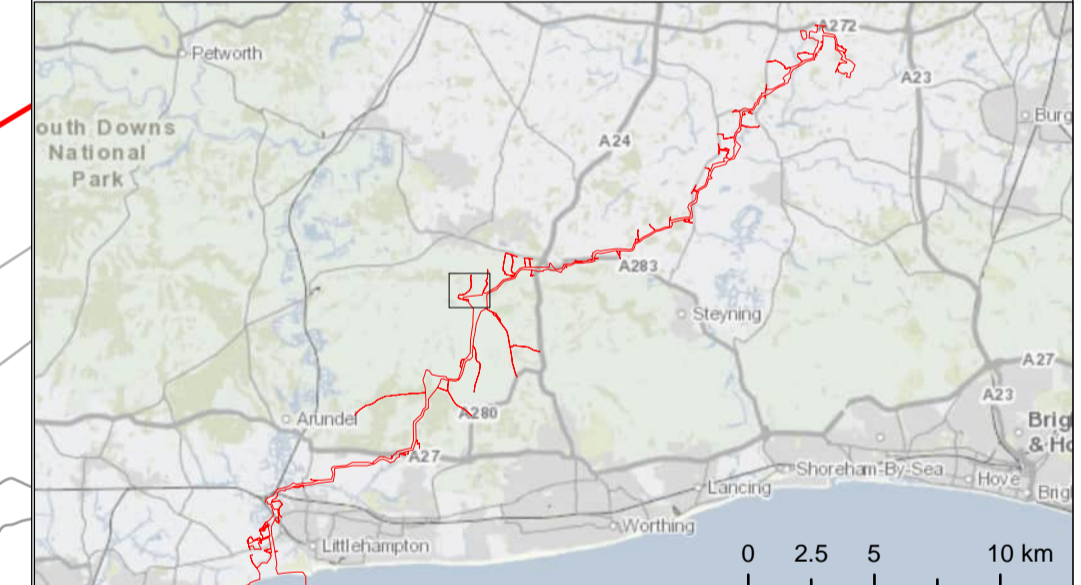
System Identifier: 42285-WOOD-CO-ON-PN-MD-0028	Version: 6.0
---	-----------------

Company: RWE	Drawn By: LB	Chk/Aprvd: RT	Drawn Date: 26/07/2024	Status: FOR USE
-----------------	-----------------	------------------	---------------------------	--------------------

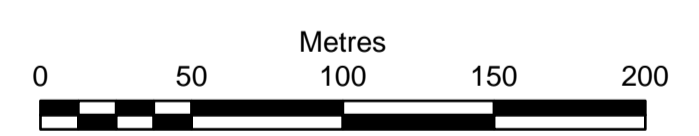


Key

- Development Consent Order Limits
- 01a PROW Diversion/Closure start & finish
- Public Right of Way
- Temporary Public Right of Way closure
- Indicative Public Right of Way Diversion (short term)
- Indicative Public Right of Way Diversion (whole-project)
- Streetworks
- A-01 Access from Public Highway



Due to scaling, some narrow areas (i.e. existing tracks) within the red line boundary may appear as a single/solid red line on the map.
 Scale is 1:2,500 when printed at A1 (native page size)



British National Grid Transverse Mercator
 Rampion Extension Development Limited

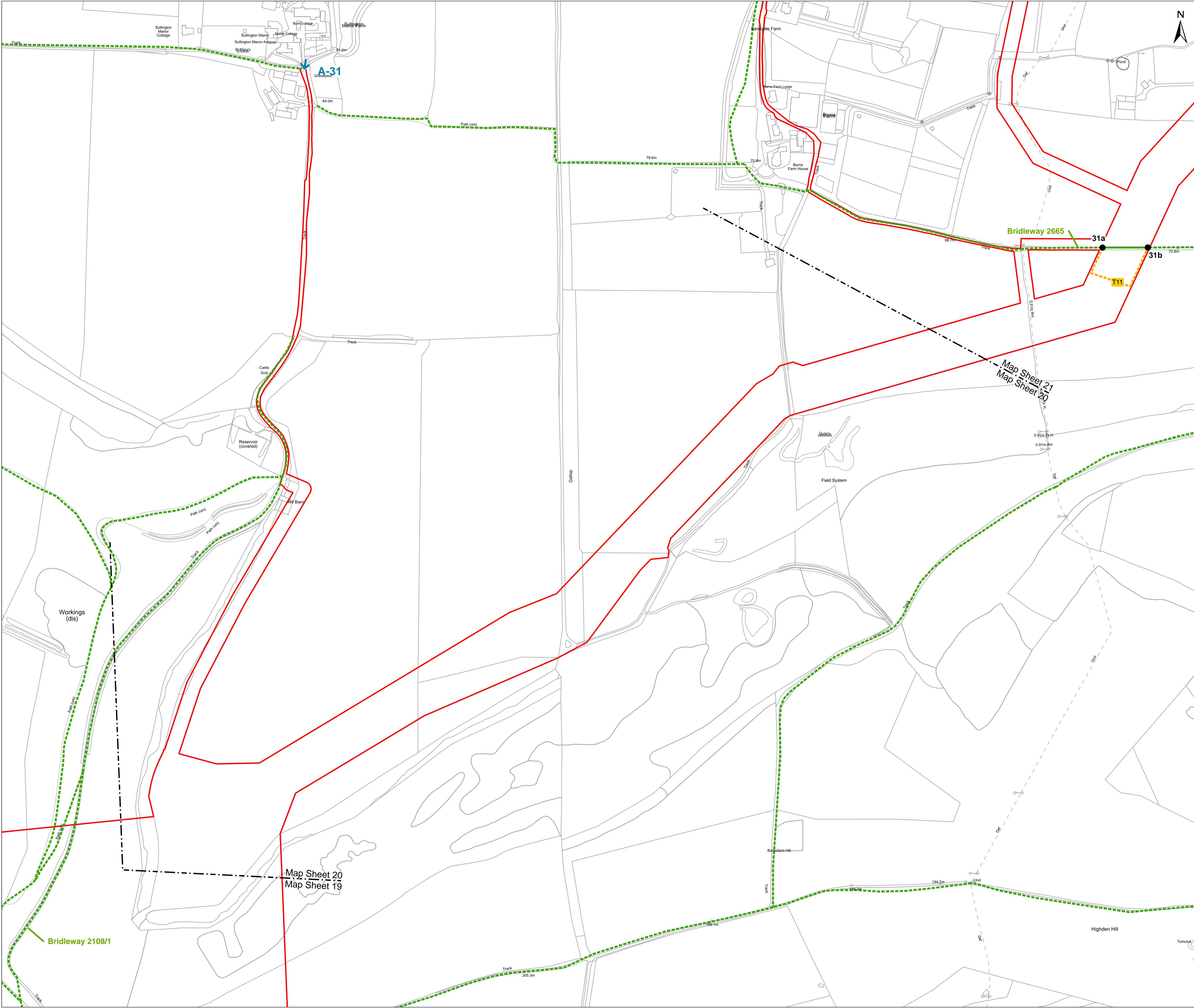


Rampion 2 Offshore Wind Farm
 Access, Rights of way and Streets Plan
 Sheet 19

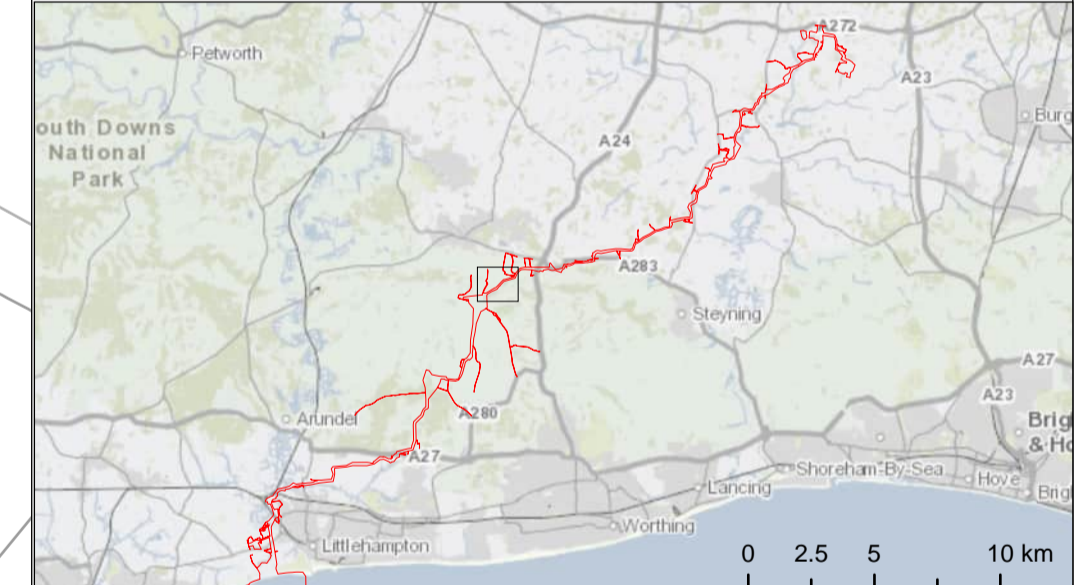
APFP Regulations: 5 (2) (k)
 Application Document Reference: 2.5

System Identifier: 42285-WOOD-CO-ON-PN-MD-0028	Version: 6.0
---	-----------------

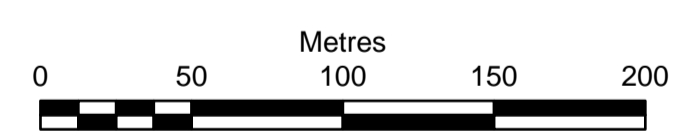
Company: RWE	Drawn By: LB	Chk/Aprvd: RT	Drawn Date: 26/07/2024	Status: FOR USE
-----------------	-----------------	------------------	---------------------------	--------------------



- Key**
- Development Consent Order Limits
 - 01a PROW Diversion/Closure start & finish
 - Public Right of Way
 - Temporary Public Right of Way closure
 - Indicative Public Right of Way Diversion (short term)
 - Indicative Public Right of Way Diversion (whole-project)
 - Streetworks
 - ↑ A-01 Access from Public Highway



Due to scaling, some narrow areas (i.e. existing tracks) within the red line boundary may appear as a single/solid red line on the map.
 Scale is 1:2,500 when printed at A1 (native page size)



British National Grid Transverse Mercator
 Rampion Extension Development Limited

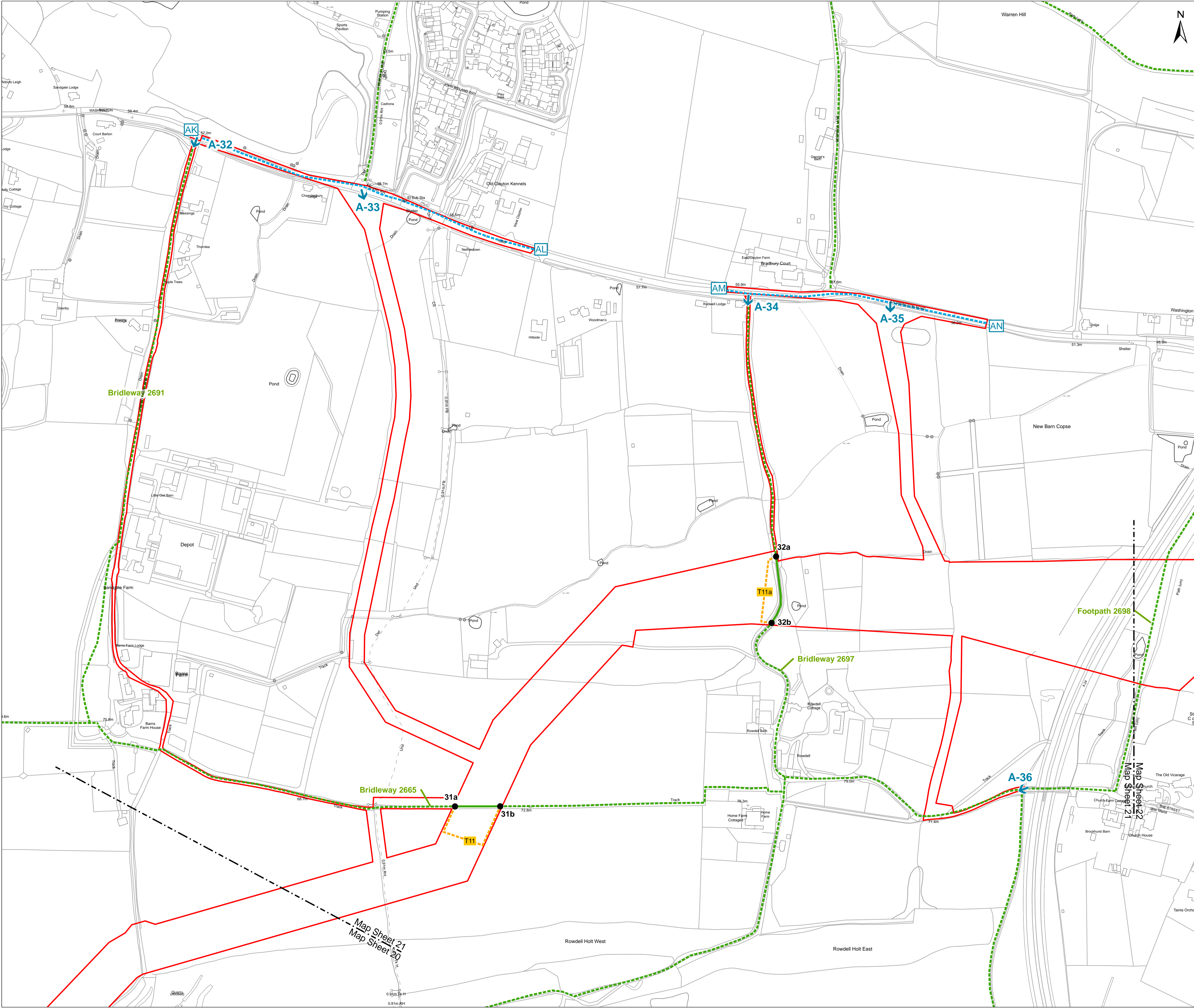


Rampion 2 Offshore Wind Farm
 Access, Rights of way and Streets Plan
 Sheet 20

APFP Regulations: 5 (2) (k)
 Application Document Reference: 2.5

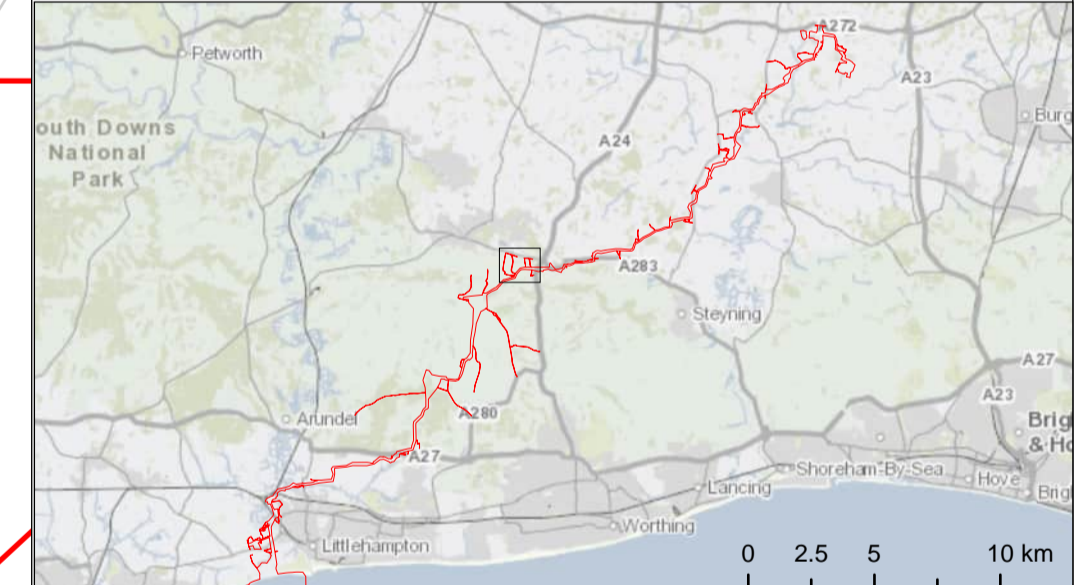
System Identifier: 42285-WOOD-CO-ON-PN-MD-0028	Version: 6.0
---	-----------------

Company: RWE	Drawn By: LB	Chk/Prvd: RT	Drawn Date: 26/07/2024	Status: FOR USE
-----------------	-----------------	-----------------	---------------------------	--------------------




Key

- Development Consent Order Limits
- 01a PROW Diversion/Closure start & finish
- Public Right of Way
- Temporary Public Right of Way closure
- Indicative Public Right of Way Diversion (short term)
- Indicative Public Right of Way Diversion (whole-project)
- Streetworks
- Access from Public Highway



Due to scaling, some narrow areas (i.e. existing tracks) within the red line boundary may appear as a single/solid red line on the map.
 Scale is 1:2,500 when printed at A1 (native page size)

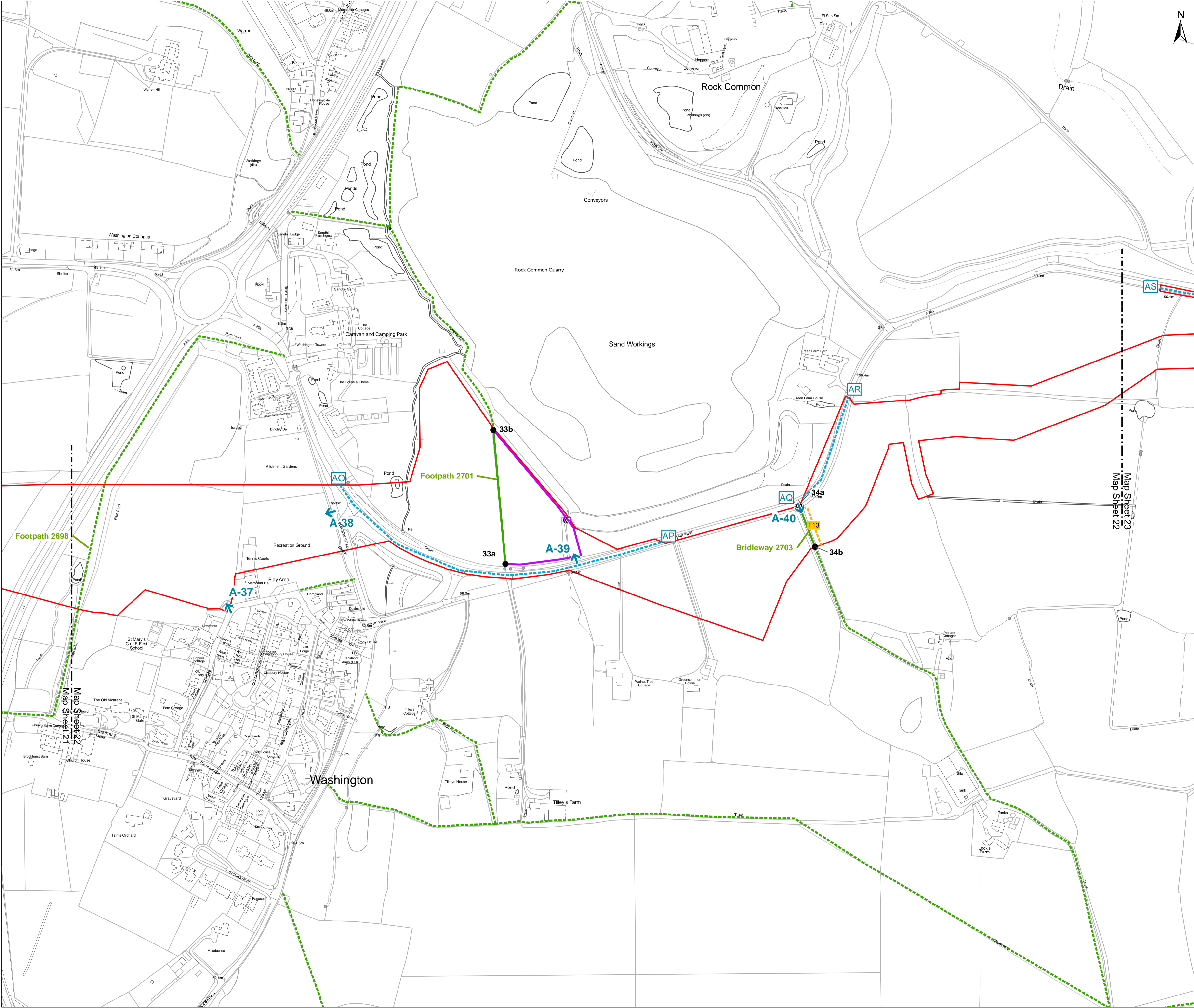


Rampion Extension Development Limited


Rampion 2 Offshore Wind Farm
 Access, Rights of way and Streets Plan
 Sheet 21

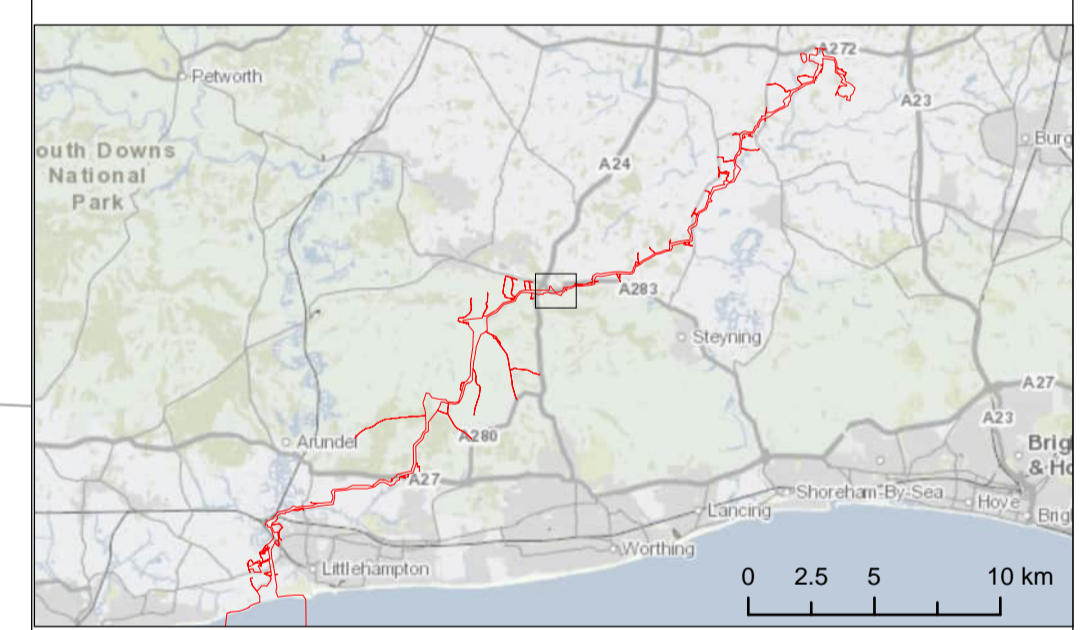
APFP Regulations: 5 (2) (k)
 Application Document Reference: 2.5

System Identifier: 42285-WOOD-CO-ON-PN-MD-0028				Version: 6.0
Company: RWE	Drawn By: LB	Chk/Prvd: RT	Drawn Date: 26/07/2024	Status: FOR USE




Key

- Development Consent Order Limits
- 01a PROW Diversion/Closure start & finish
- Public Right of Way
- Temporary Public Right of Way closure
- Indicative Public Right of Way Diversion (short term)
- Indicative Public Right of Way Diversion (whole-project)
- Streetworks
- ↑ A-01 Access from Public Highway



Due to scaling, some narrow areas (i.e. existing tracks) within the red line boundary may appear as a single/solid red line on the map.
Scale is 1:2,500 when printed at A1 (native page size)

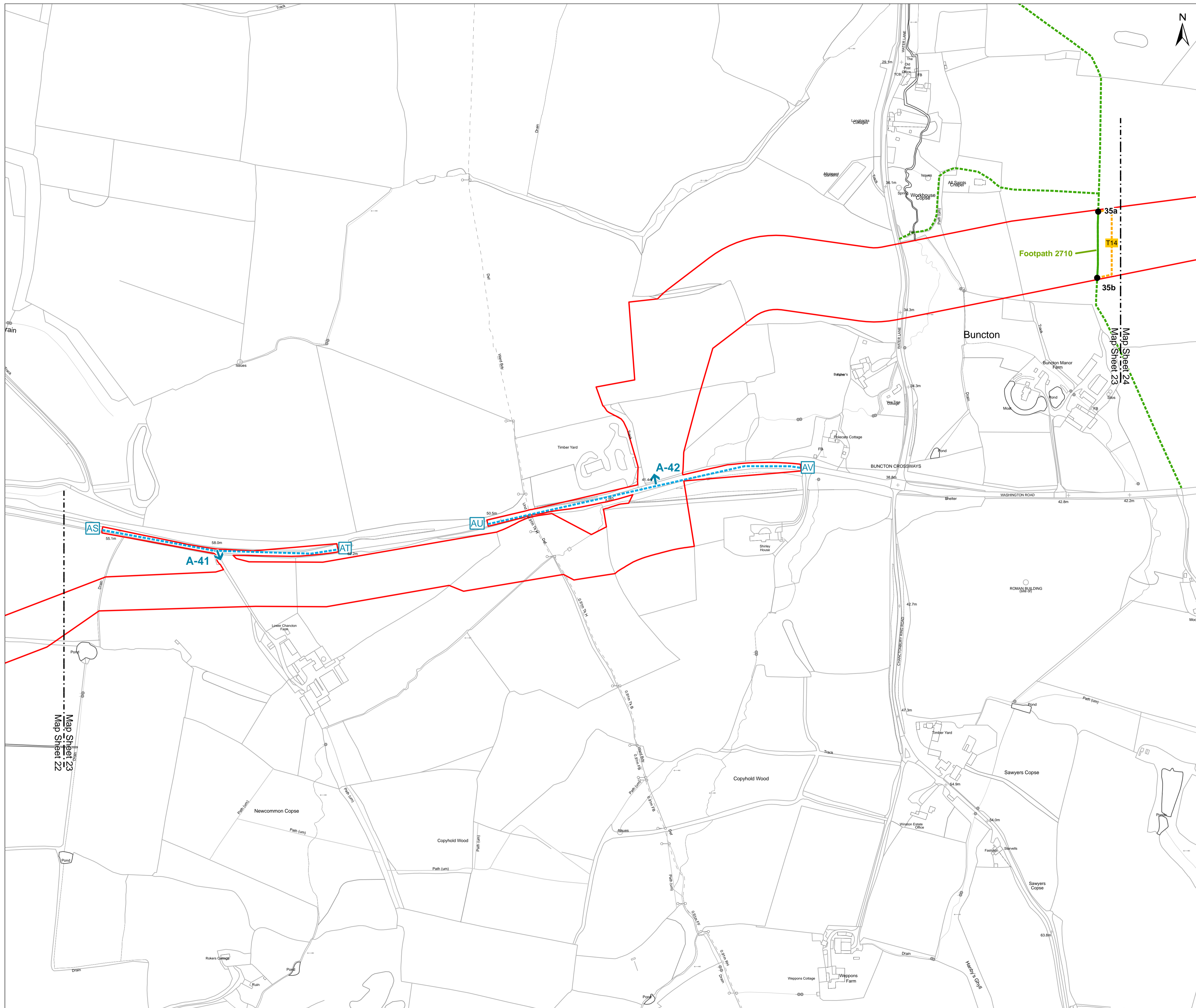


Rampion 2 Offshore Wind Farm
Access, Rights of way and Streets Plan
Sheet 22

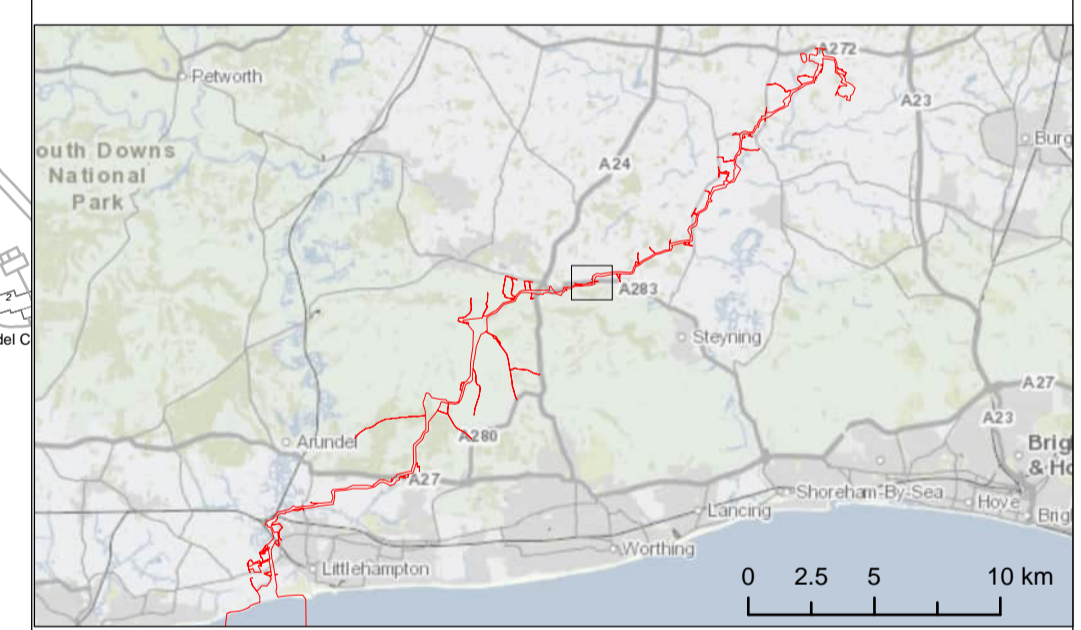
APFP Regulations: 5 (2) (k)
Application Document Reference: 2.5

System Identifier: 42285-WOOD-CO-ON-PN-MD-0028	Version: 6.0
---	-----------------

Company: RWE	Drawn By: LB	Chk/Aprvd: RT	Drawn Date: 26/07/2024	Status: FOR USE
-----------------	-----------------	------------------	---------------------------	--------------------




- Key**
- Development Consent Order Limits
 - 01a PROW Diversion/Closure start & finish
 - Public Right of Way
 - Temporary Public Right of Way closure
 - Indicative Public Right of Way Diversion (short term)
 - Indicative Public Right of Way Diversion (whole-project)
 - Streetworks
 - Access from Public Highway



Due to scaling, some narrow areas (i.e. existing tracks) within the red line boundary may appear as a single/solid red line on the map.

Scale is 1:2,500 when printed at A1 (native page size)

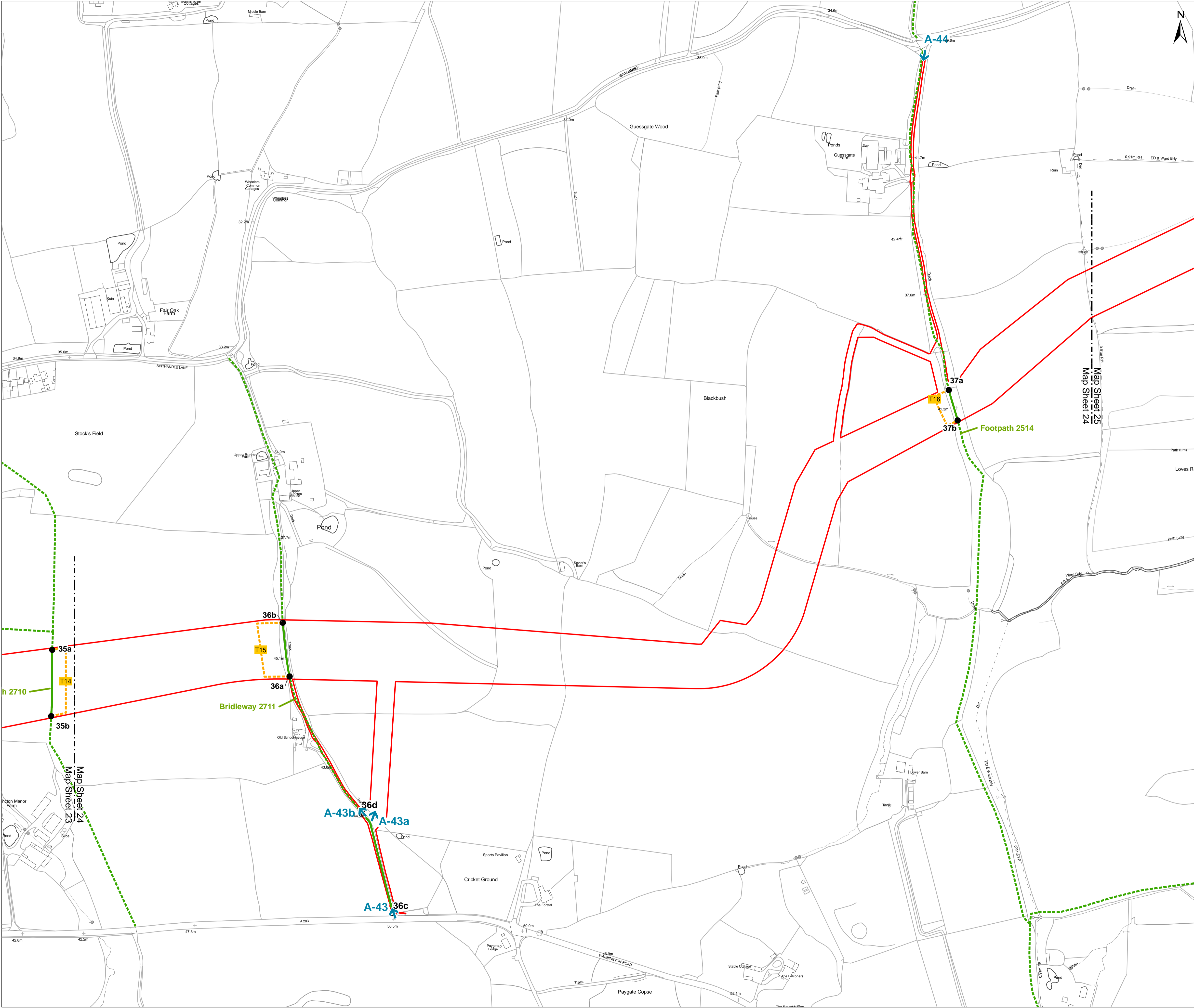


Rampion 2 Offshore Wind Farm
 Access, Rights of way and Streets Plan
 Sheet 23

APFP Regulations: 5 (2) (k)
 Application Document Reference: 2.5

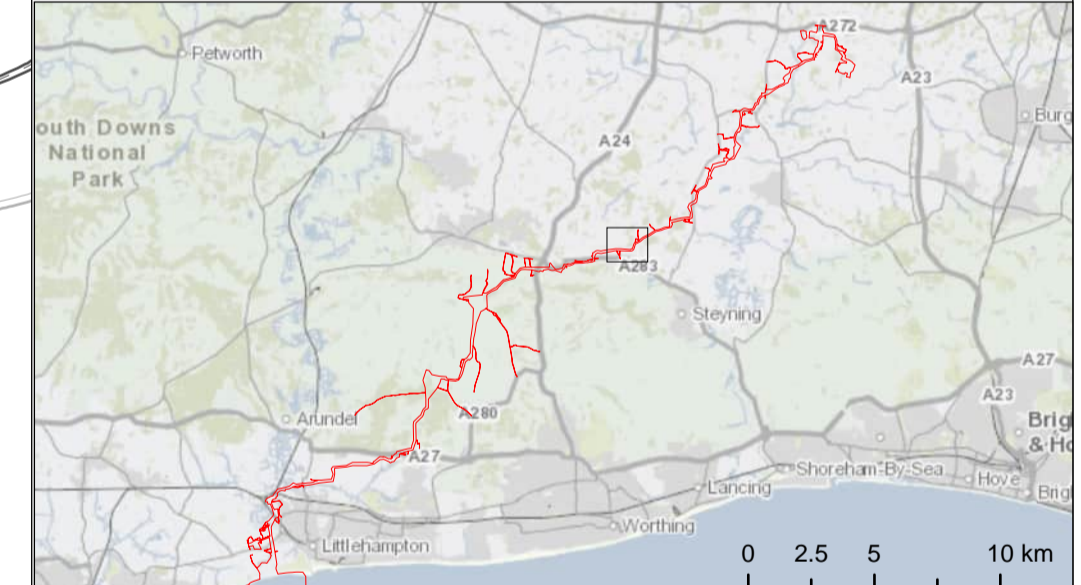
System Identifier: 42285-WOOD-CO-ON-PN-MD-0028	Version: 6.0
---	-----------------

Company: RWE	Drawn By: LB	Chk/Aprvd: RT	Drawn Date: 26/07/2024	Status: FOR USE
-----------------	-----------------	------------------	---------------------------	--------------------




Key

- Development Consent Order Limits
- 01a PROW Diversion/Closure start & finish
- Public Right of Way
- Temporary Public Right of Way closure
- Indicative Public Right of Way Diversion (short term)
- Indicative Public Right of Way Diversion (whole-project)
- Streetworks
- Access from Public Highway



Due to scaling, some narrow areas (i.e. existing tracks) within the red line boundary may appear as a single/solid red line on the map.
Scale is 1:2,500 when printed at A1 (native page size)

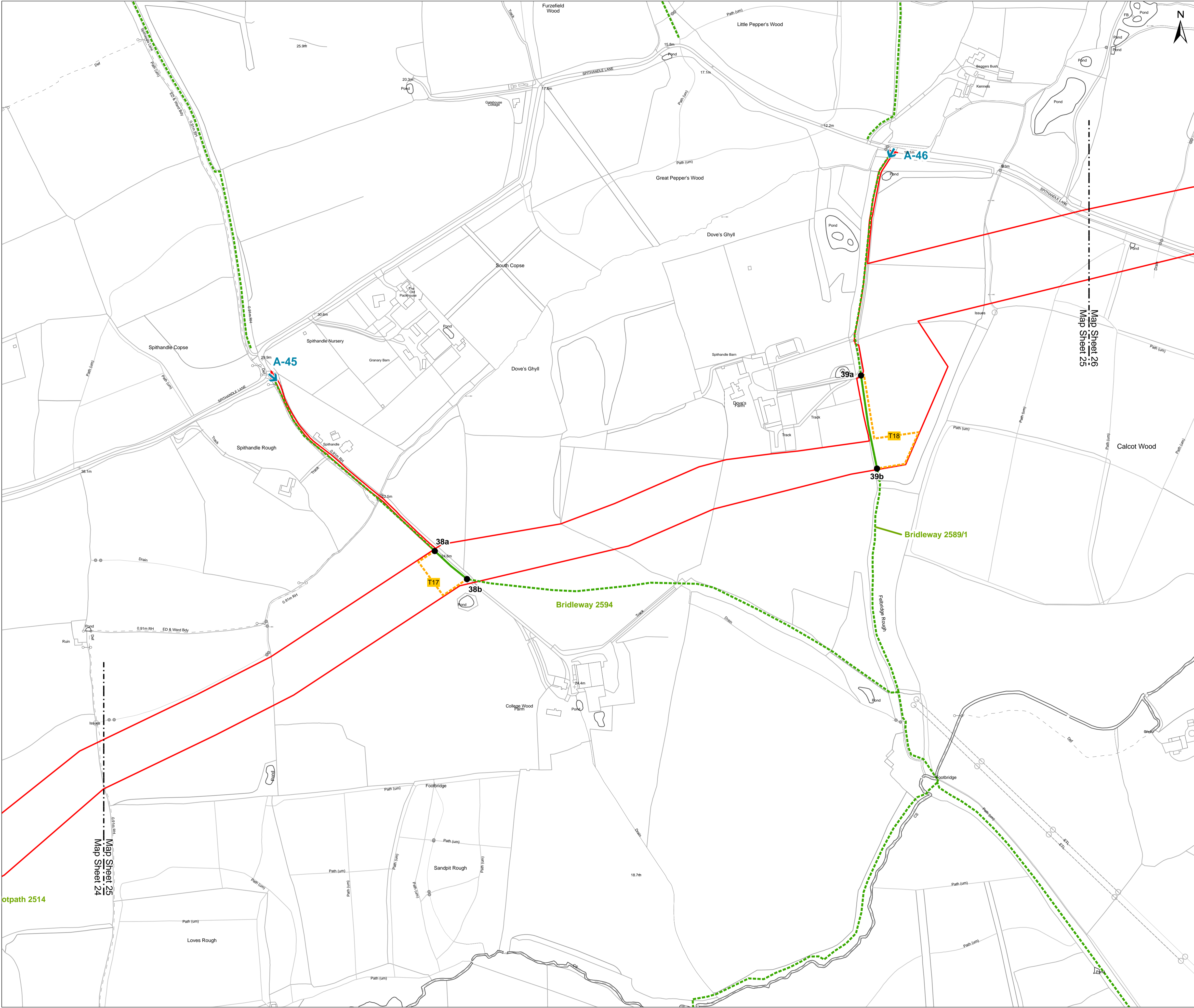


Rampion 2 Offshore Wind Farm
Access, Rights of way and Streets Plan
Sheet 24

APFP Regulations: 5 (2) (k)
Application Document Reference: 2.5

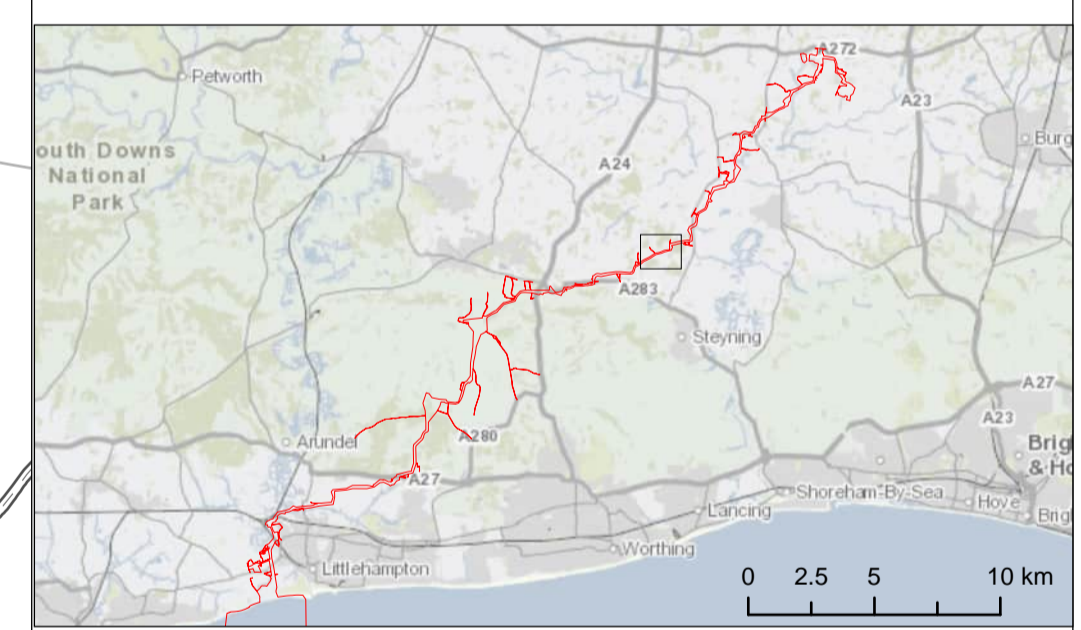
System Identifier: 42285-WOOD-CO-ON-PN-MD-0028	Version: 6.0
---	-----------------

Company: RWE	Drawn By: LB	Chk/Aprvd: RT	Drawn Date: 26/07/2024	Status: FOR USE
-----------------	-----------------	------------------	---------------------------	--------------------




Key

- Development Consent Order Limits
- 01a PROW Diversion/Closure start & finish
- Public Right of Way
- Temporary Public Right of Way closure
- Indicative Public Right of Way Diversion (short term)
- Indicative Public Right of Way Diversion (whole-project)
- Streetworks
- Access from Public Highway
- A-01



Due to scaling, some narrow areas (i.e. existing tracks) within the red line boundary may appear as a single/solid red line on the map.
Scale is 1:2,500 when printed at A1 (native page size)



Rampion Extension Development Limited

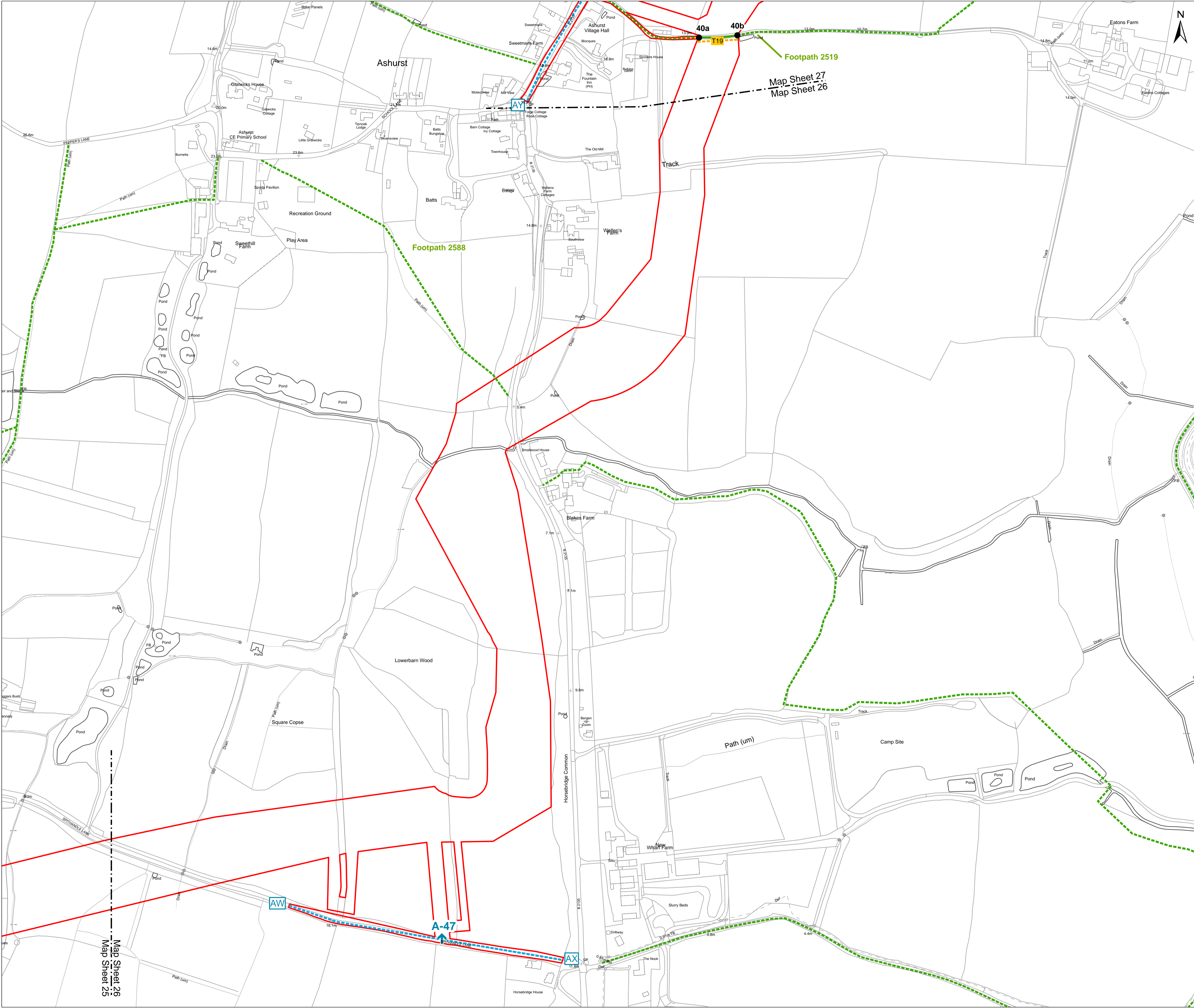


Rampion 2 Offshore Wind Farm
Access, Rights of way and Streets Plan
Sheet 25

APFP Regulations: 5 (2) (k)
Application Document Reference: 2.5

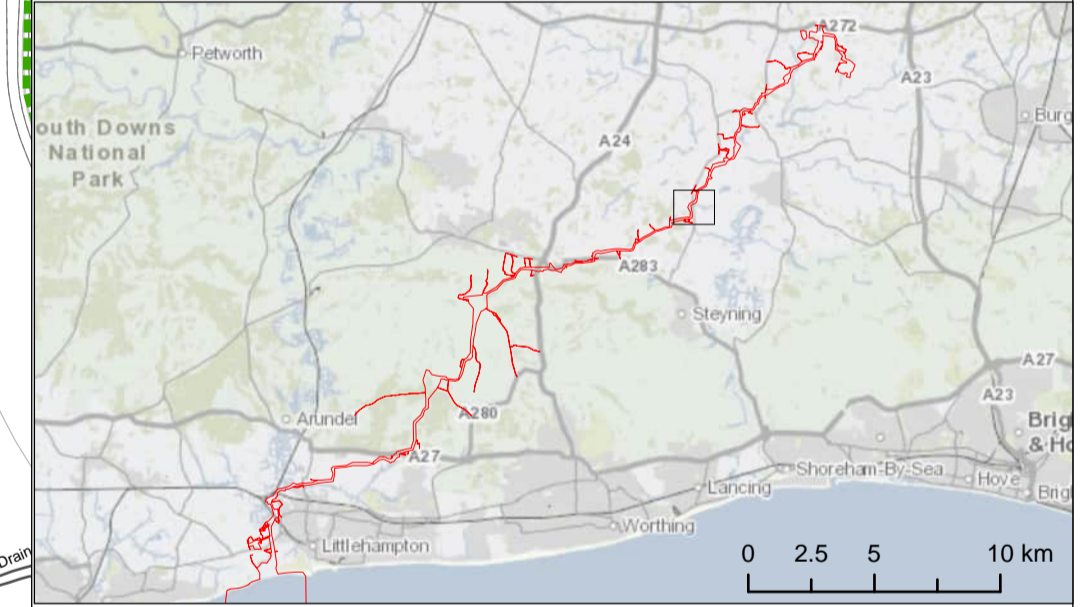
System Identifier: 42285-WOOD-CO-ON-PN-MD-0028	Version: 6.0
---	-----------------

Company: RWE	Drawn By: LB	Chk/Aprvd: RT	Drawn Date: 26/07/2024	Status: FOR USE
-----------------	-----------------	------------------	---------------------------	--------------------




Key

- Development Consent Order Limits
- 01a PROW Diversion/Closure start & finish
- Public Right of Way
- Temporary Public Right of Way closure
- Indicative Public Right of Way Diversion (short term)
- Indicative Public Right of Way Diversion (whole-project)
- Streetworks
- ↑ Access from Public Highway



Due to scaling, some narrow areas (i.e. existing tracks) within the red line boundary may appear as a single/solid red line on the map.
Scale is 1:2,500 when printed at A1 (native page size)

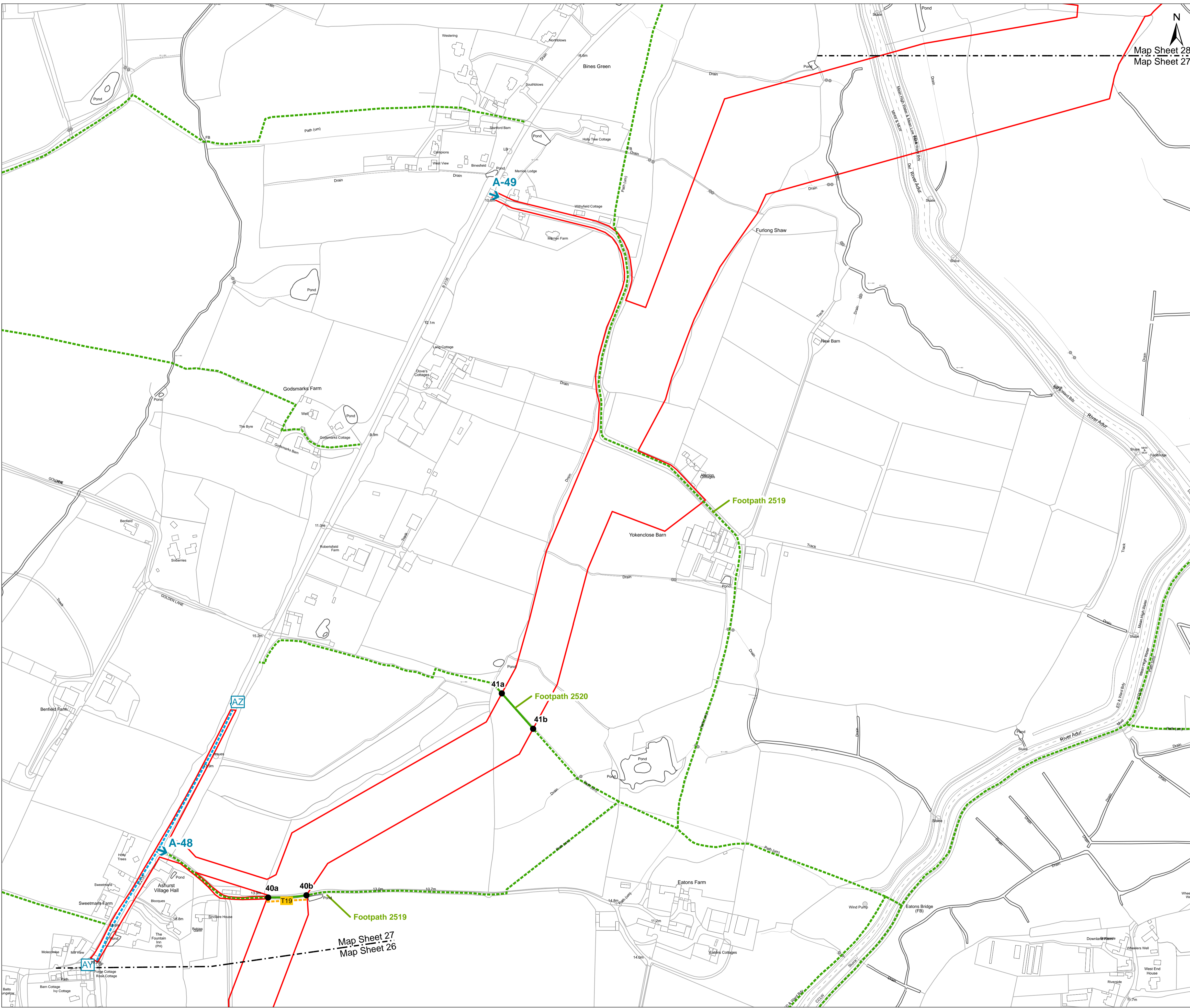


Rampion 2 Offshore Wind Farm
Access, Rights of way and Streets Plan
Sheet 26

APFP Regulations: 5 (2) (k)
Application Document Reference: 2.5

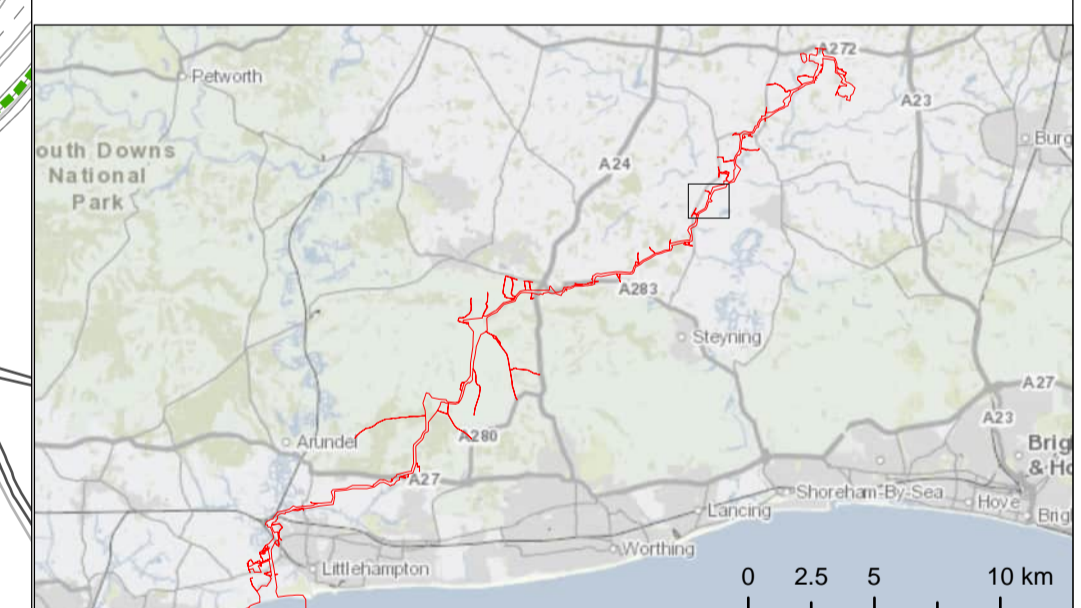
System Identifier: 42285-WOOD-CO-ON-PN-MD-0028	Version: 6.0
---	-----------------

Company: RWE	Drawn By: LB	Chk/Prvd: RT	Drawn Date: 26/07/2024	Status: FOR USE
-----------------	-----------------	-----------------	---------------------------	--------------------




Map Sheet 28
Map Sheet 27

- Key**
- Development Consent Order Limits
 - 01a PROW Diversion/Closure start & finish
 - Public Right of Way
 - Temporary Public Right of Way closure
 - Indicative Public Right of Way Diversion (short term)
 - Indicative Public Right of Way Diversion (whole-project)
 - Streetworks
 - Access from Public Highway



Due to scaling, some narrow areas (i.e. existing tracks) within the red line boundary may appear as a single/solid red line on the map.
Scale is 1:2,500 when printed at A1 (native page size)

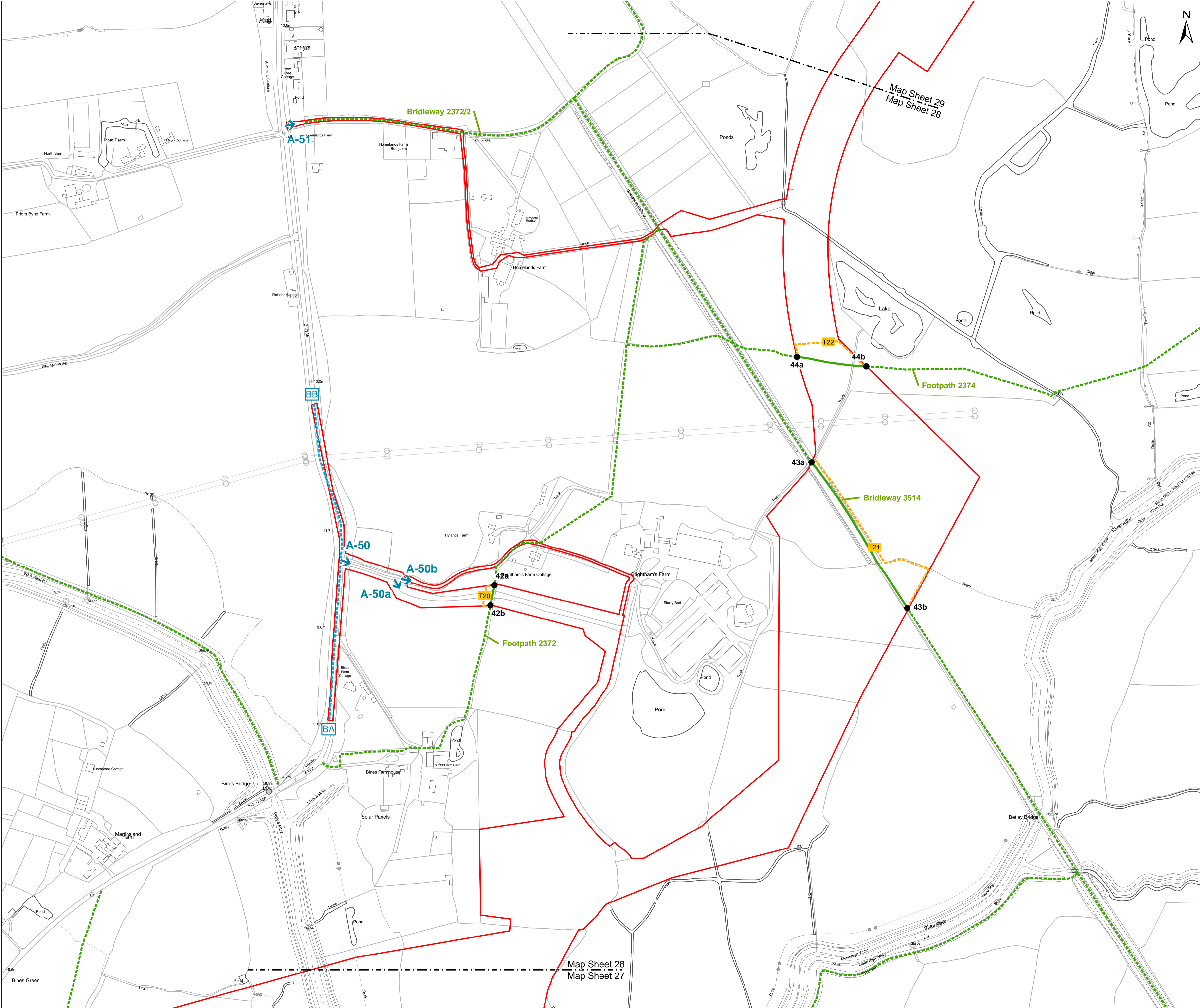


Rampion 2 Offshore Wind Farm
Access, Rights of way and Streets Plan
Sheet 27

APFP Regulations: 5 (2) (k)
Application Document Reference: 2.5

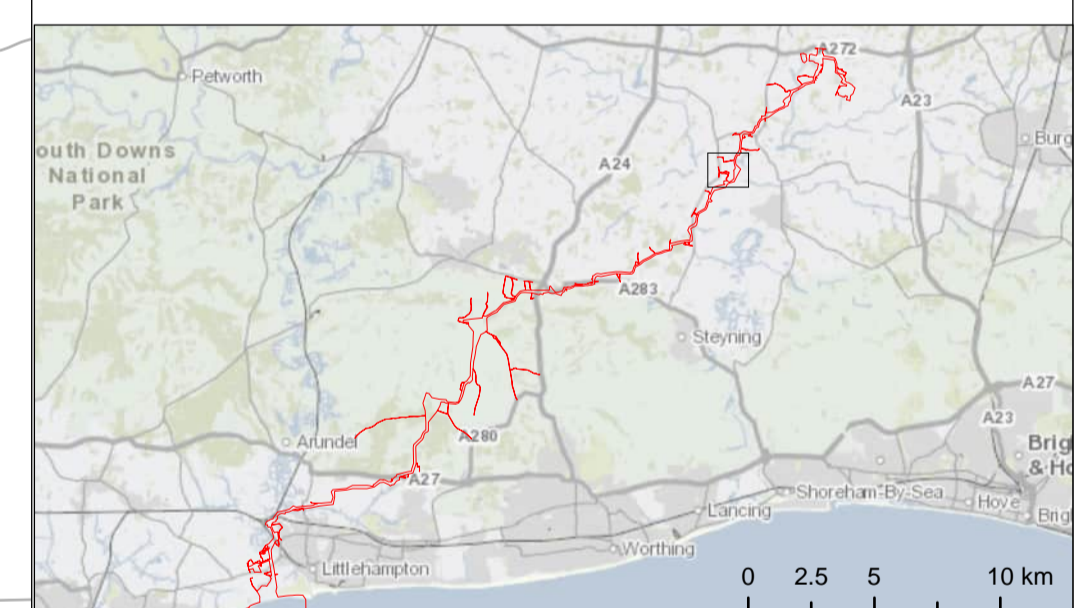
System Identifier: 42285-WOOD-CO-ON-PN-MD-0028	Version: 6.0
---	-----------------

Company: RWE	Drawn By: LB	Chk/Aprvd: RT	Drawn Date: 26/07/2024	Status: FOR USE
-----------------	-----------------	------------------	---------------------------	--------------------



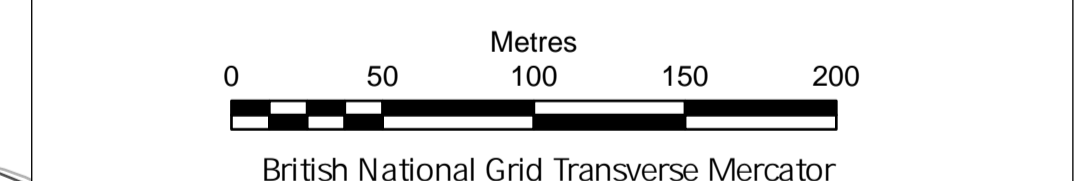
Key

- Development Consent Order Limits
- 01a PROW Diversion/Closure start & finish
- Public Right of Way
- Temporary Public Right of Way closure
- Indicative Public Right of Way Diversion (short term)
- Indicative Public Right of Way Diversion (whole-project)
- Streetworks
- Access from Public Highway



Due to scaling, some narrow areas (i.e. existing tracks) within the red line boundary may appear as a single/solid red line on the map.

Scale is 1:2,500 when printed at A1 (native page size)



Rampion Extension Development Limited

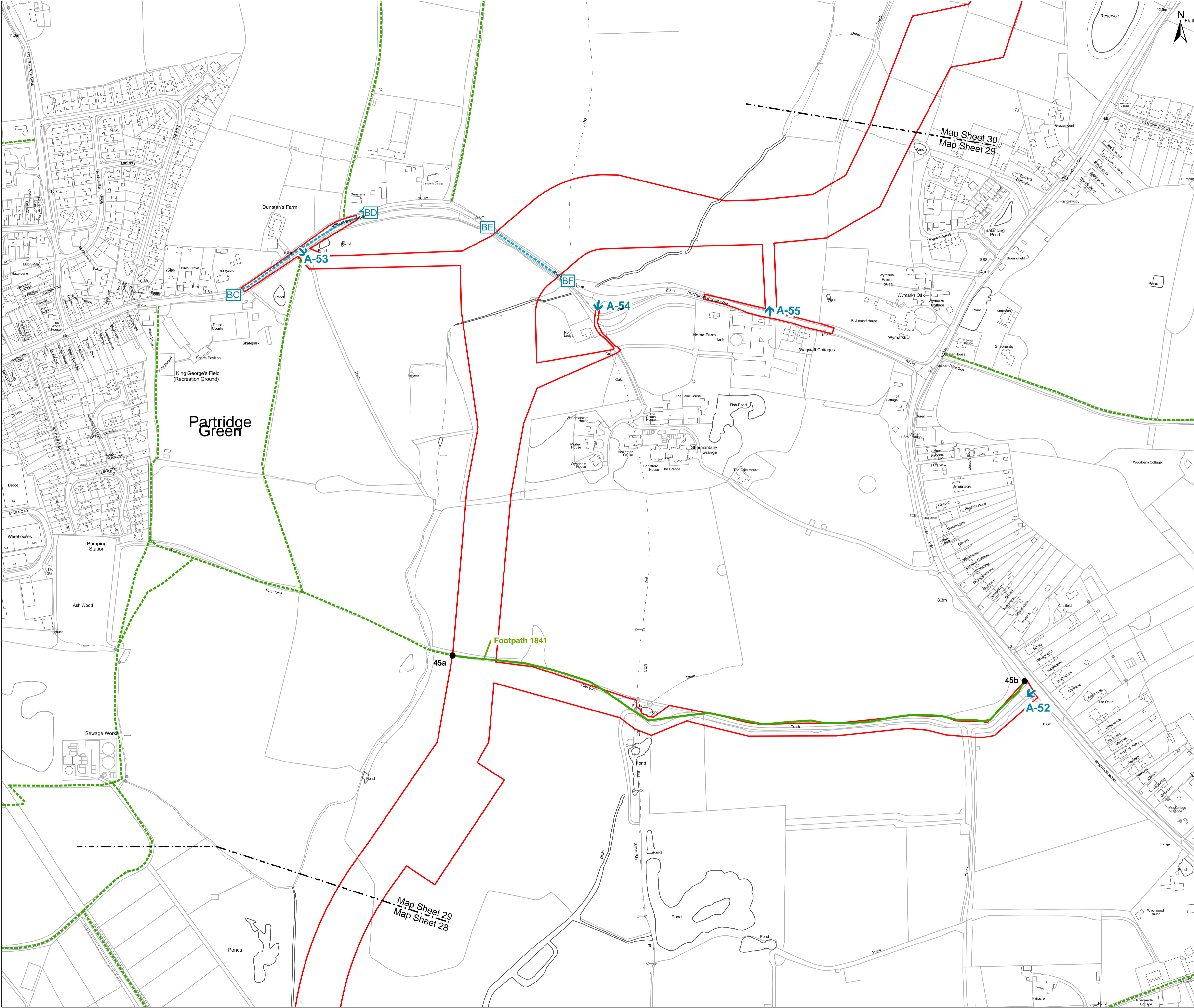


Rampion 2 Offshore Wind Farm
 Access, Rights of way and Streets Plan
 Sheet 28

APFP Regulations: 5 (2) (k)
 Application Document Reference: 2.5

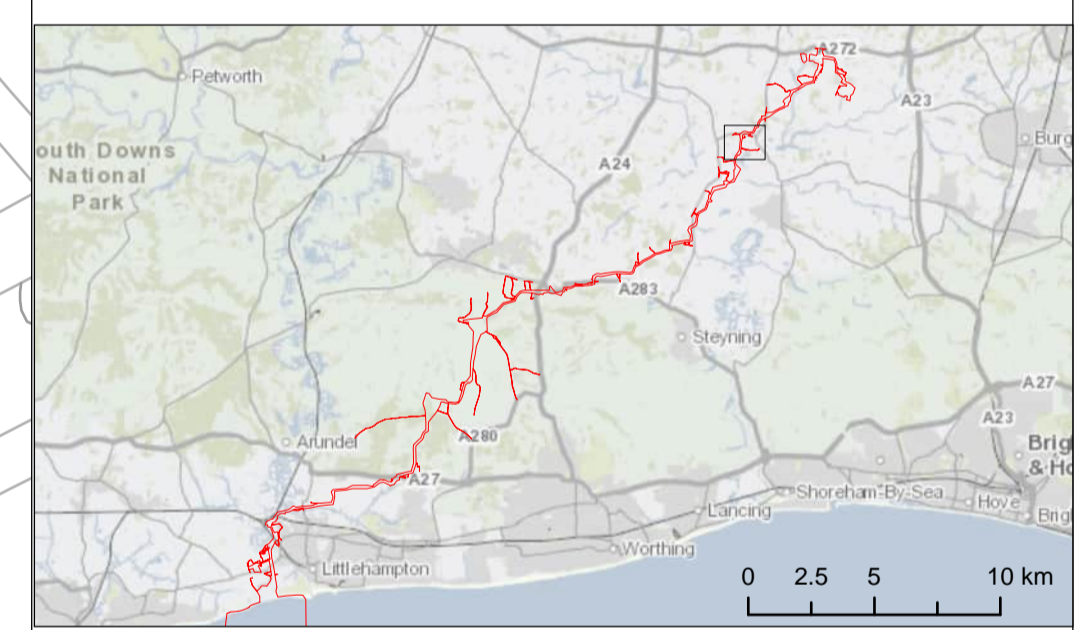
System Identifier: 42285-WOOD-CO-ON-PN-MD-0028	Version: 6.0
---	-----------------

Company: RWE	Drawn By: LB	Chk/Prvd: RT	Drawn Date: 26/07/2024	Status: FOR USE
-----------------	-----------------	-----------------	---------------------------	--------------------

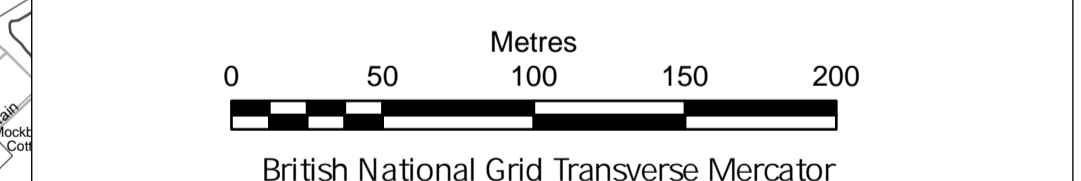


Key

- Development Consent Order Limits
- PROW Diversion/Closure start & finish
- Public Right of Way
- Temporary Public Right of Way closure
- Indicative Public Right of Way Diversion (short term)
- Indicative Public Right of Way Diversion (whole-project)
- Streetworks
- Access from Public Highway



Due to scaling, some narrow areas (i.e. existing tracks) within the red line boundary may appear as a single/solid red line on the map.
Scale is 1:2,500 when printed at A1 (native page size)



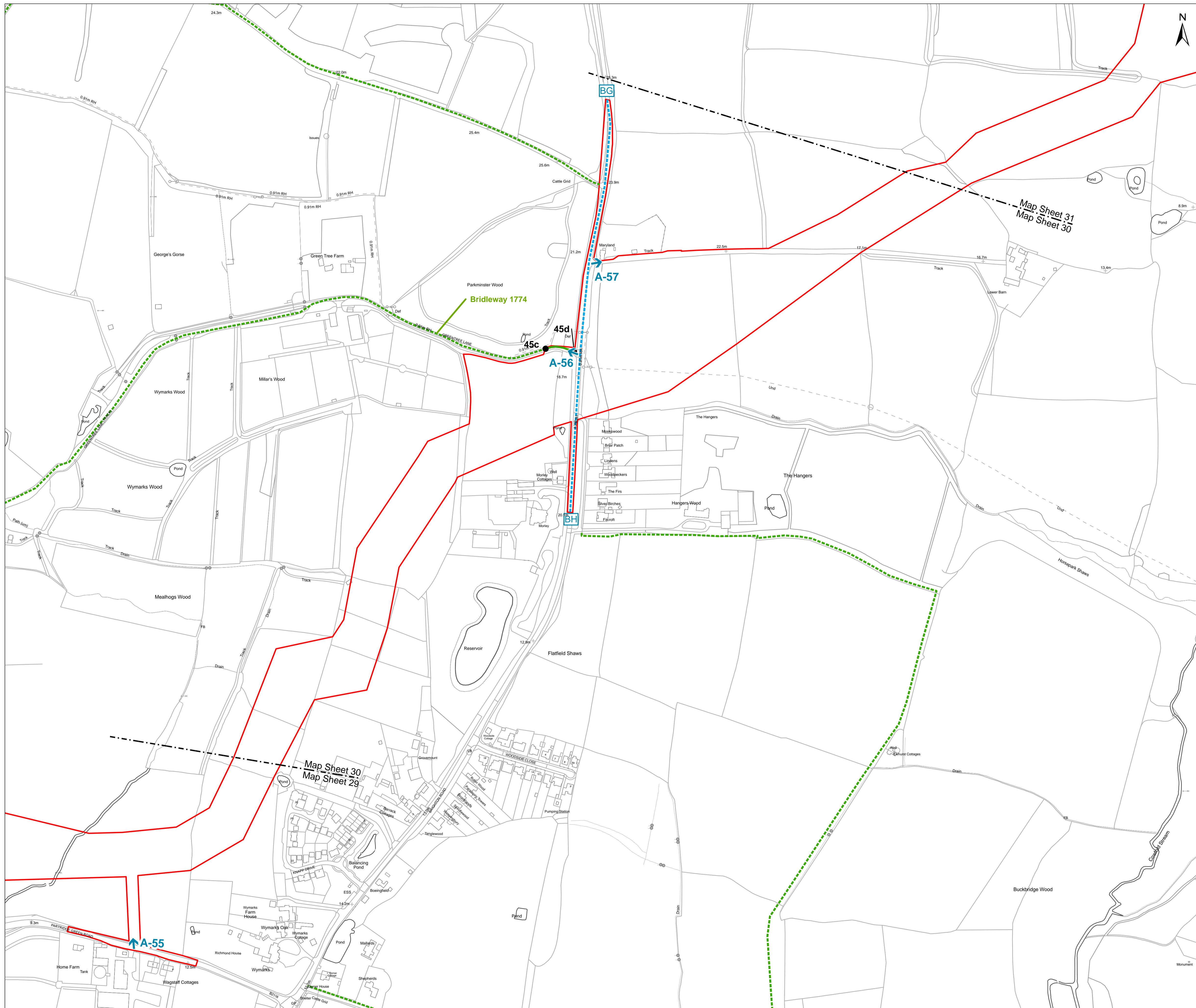
British National Grid Transverse Mercator
Rampion Extension Development Limited

Rampion 2 Offshore Wind Farm
Access, Rights of way and Streets Plan
Sheet 29

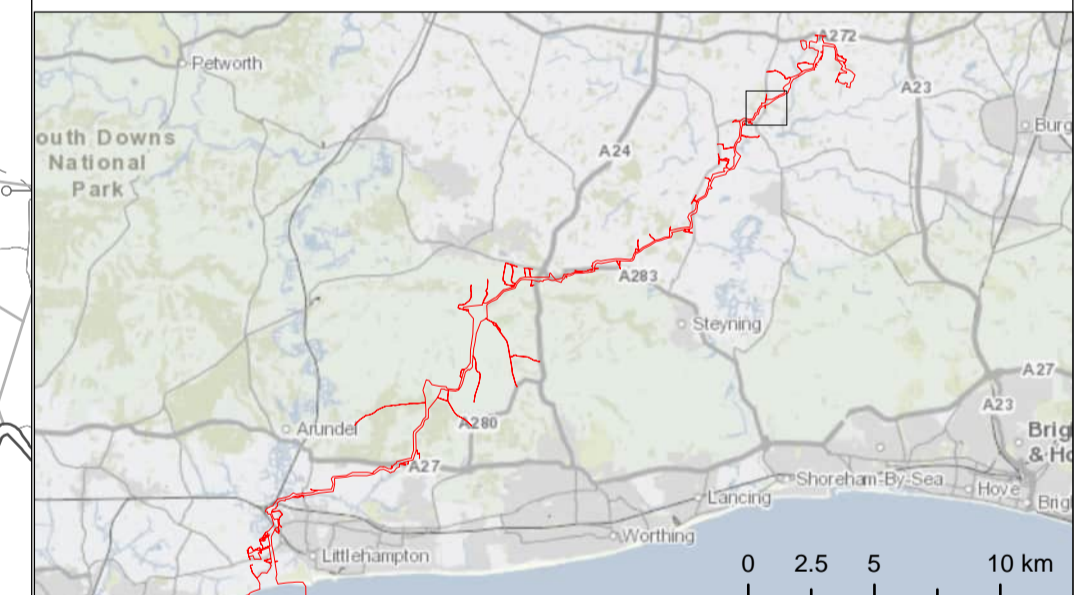
APFP Regulations: 5 (2) (k)
Application Document Reference: 2.5

System Identifier: 42285-WOOD-CO-ON-PN-MD-0028	Version: 6.0
---	-----------------

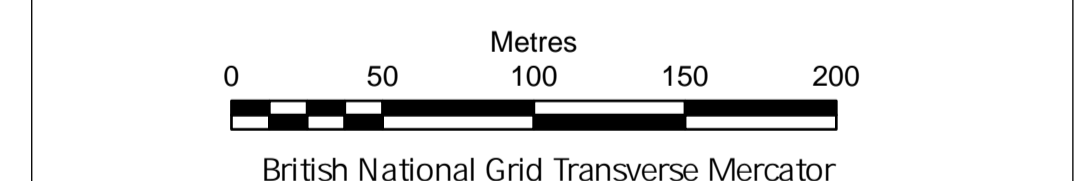
Company: RWE	Drawn By: LB	Chk/Aprvd: RT	Drawn Date: 26/07/2024	Status: FOR USE
-----------------	-----------------	------------------	---------------------------	--------------------



- Key**
- Development Consent Order Limits
 - 01a PROW Diversion/Closure start & finish
 - Public Right of Way
 - Temporary Public Right of Way closure
 - Indicative Public Right of Way Diversion (short term)
 - Indicative Public Right of Way Diversion (whole-project)
 - Streetworks
 - Access from Public Highway



Due to scaling, some narrow areas (i.e. existing tracks) within the red line boundary may appear as a single/solid red line on the map.
 Scale is 1:2,500 when printed at A1 (native page size)



British National Grid Transverse Mercator
 Rampion Extension Development Limited

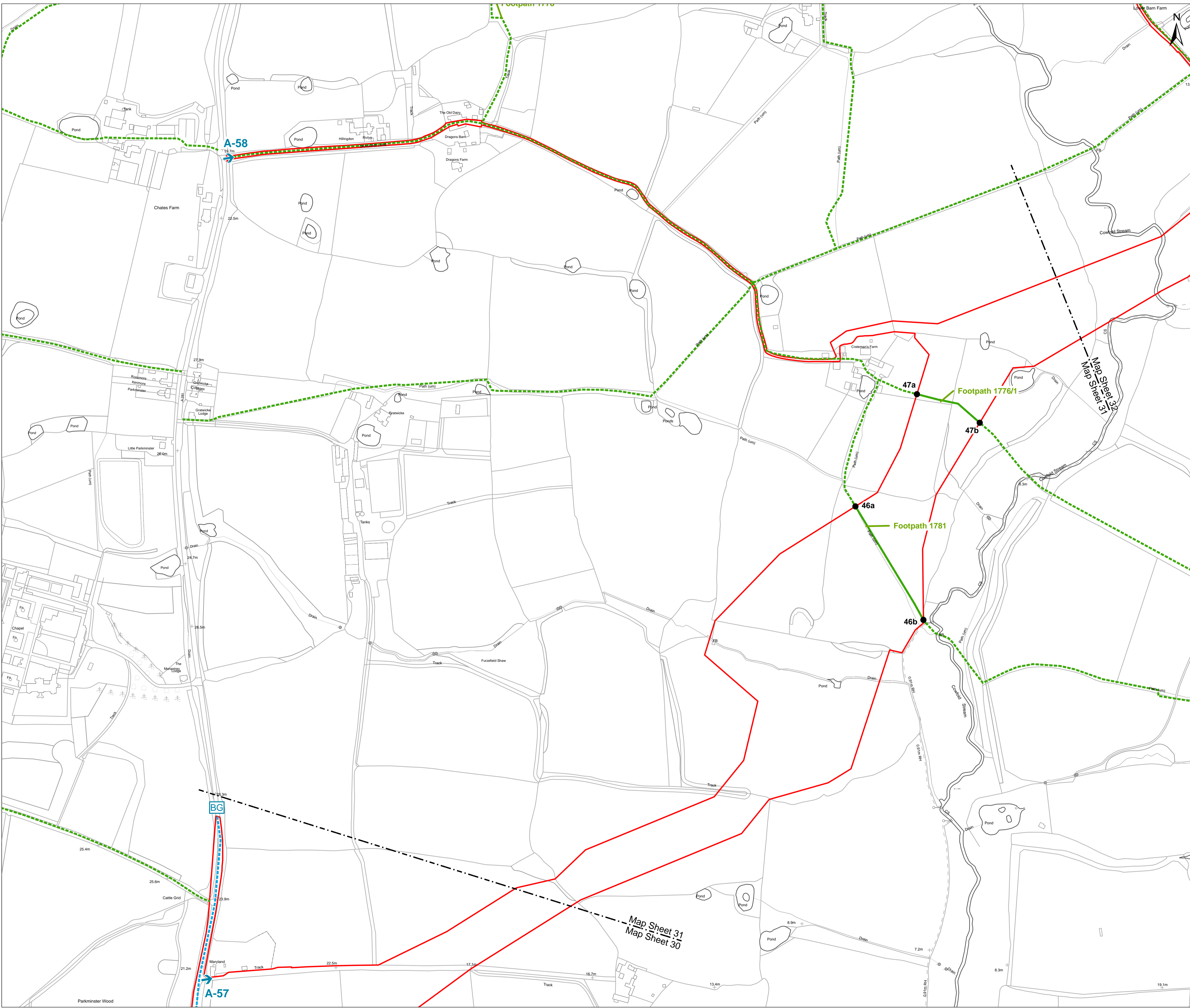


Rampion 2 Offshore Wind Farm
 Access, Rights of way and Streets Plan
 Sheet 30

APFP Regulations: 5 (2) (k)
 Application Document Reference: 2.5

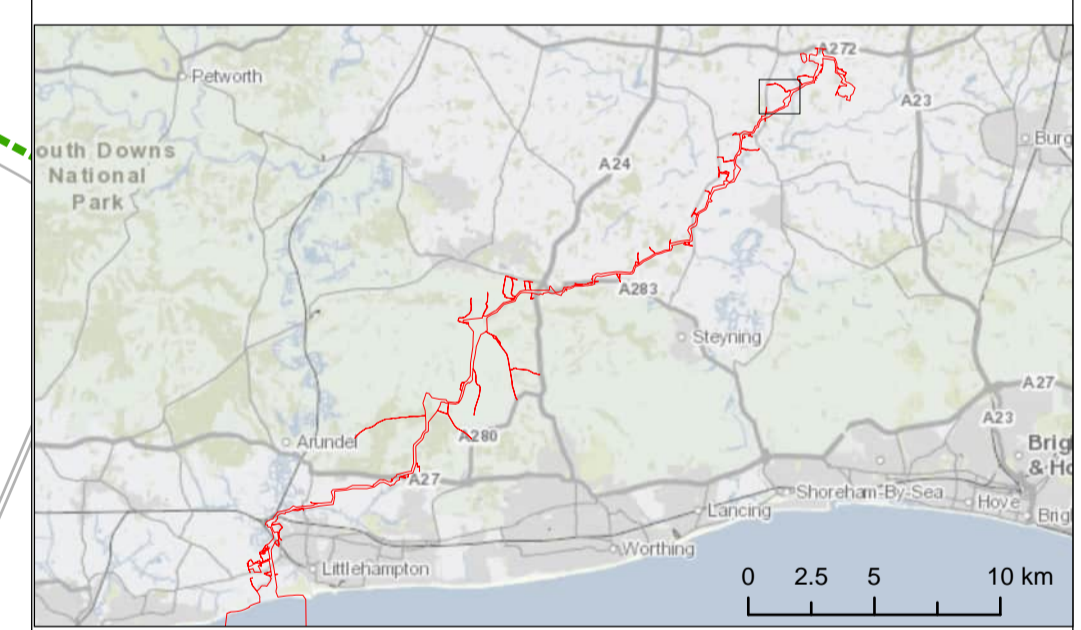
System Identifier: 42285-WOOD-CO-ON-PN-MD-0028	Version: 6.0
---	-----------------

Company: RWE	Drawn By: LB	Chk/Prvd: RT	Drawn Date: 26/07/2024	Status: FOR USE
-----------------	-----------------	-----------------	---------------------------	--------------------




Key

- Development Consent Order Limits
- 01a PROW Diversion/Closure start & finish
- Public Right of Way
- Temporary Public Right of Way closure
- Indicative Public Right of Way Diversion (short term)
- Indicative Public Right of Way Diversion (whole-project)
- Streetworks
- Access from Public Highway
- A-01



Due to scaling, some narrow areas (i.e. existing tracks) within the red line boundary may appear as a single/solid red line on the map.
 Scale is 1:2,500 when printed at A1 (native page size)



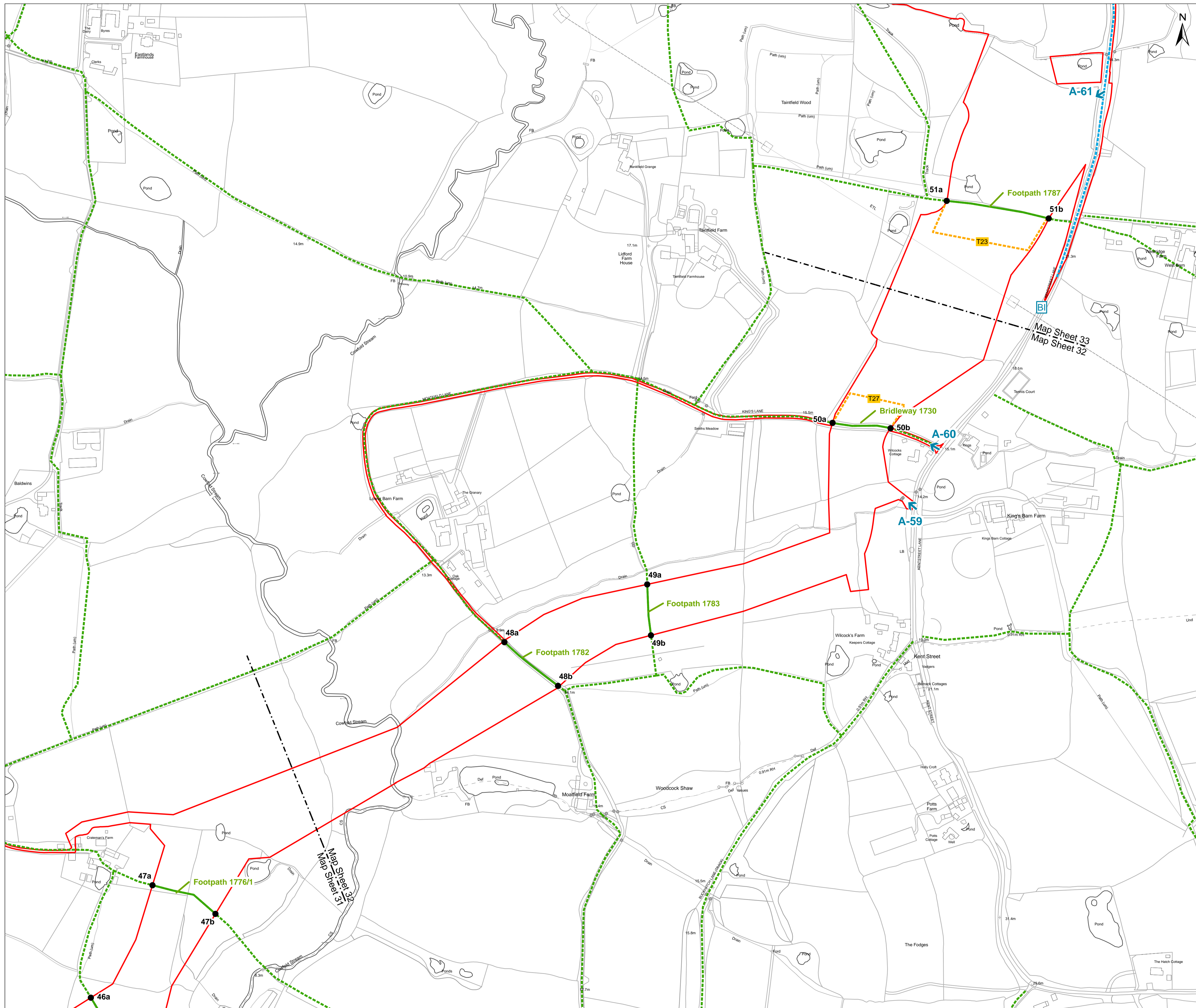
Rampion Extension Development Limited



Rampion 2 Offshore Wind Farm
 Access, Rights of way and Streets Plan
 Sheet 31

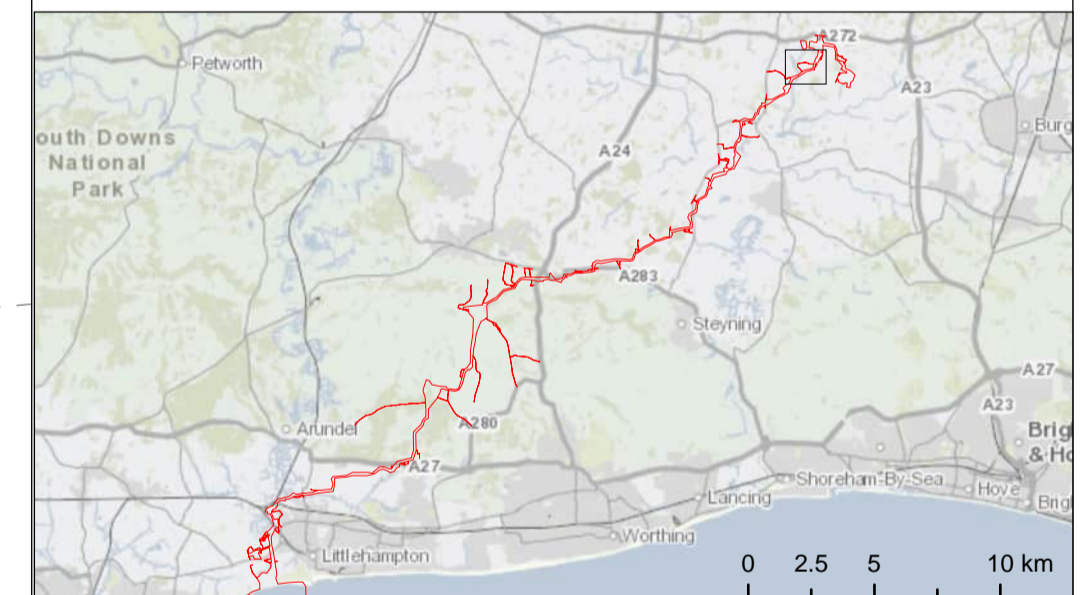
APFP Regulations: 5 (2) (k)
 Application Document Reference: 2.5

System Identifier: 42285-WOOD-CO-ON-PN-MD-0028				Version: 6.0
Company: RWE	Drawn By: LB	Chk/Aprvd: RT	Drawn Date: 26/07/2024	Status: FOR USE




Key

- Development Consent Order Limits
- 01a PROW Diversion/Closure start & finish
- Public Right of Way
- Temporary Public Right of Way closure
- Indicative Public Right of Way Diversion (short term)
- Indicative Public Right of Way Diversion (whole-project)
- Streetworks
- Access from Public Highway



Due to scaling, some narrow areas (i.e. existing tracks) within the red line boundary may appear as a single/solid red line on the map.

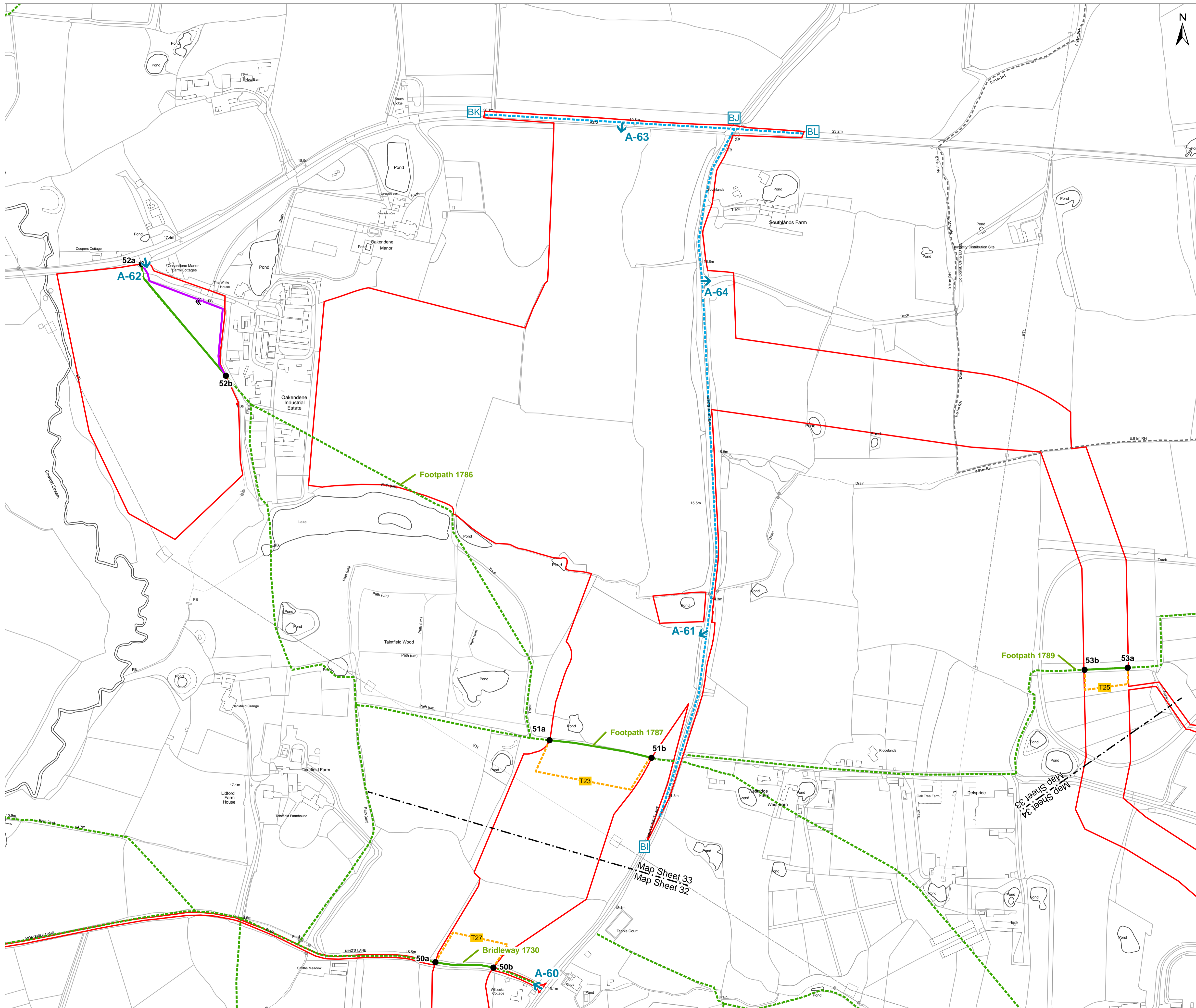
Scale is 1:2,500 when printed at A1 (native page size)



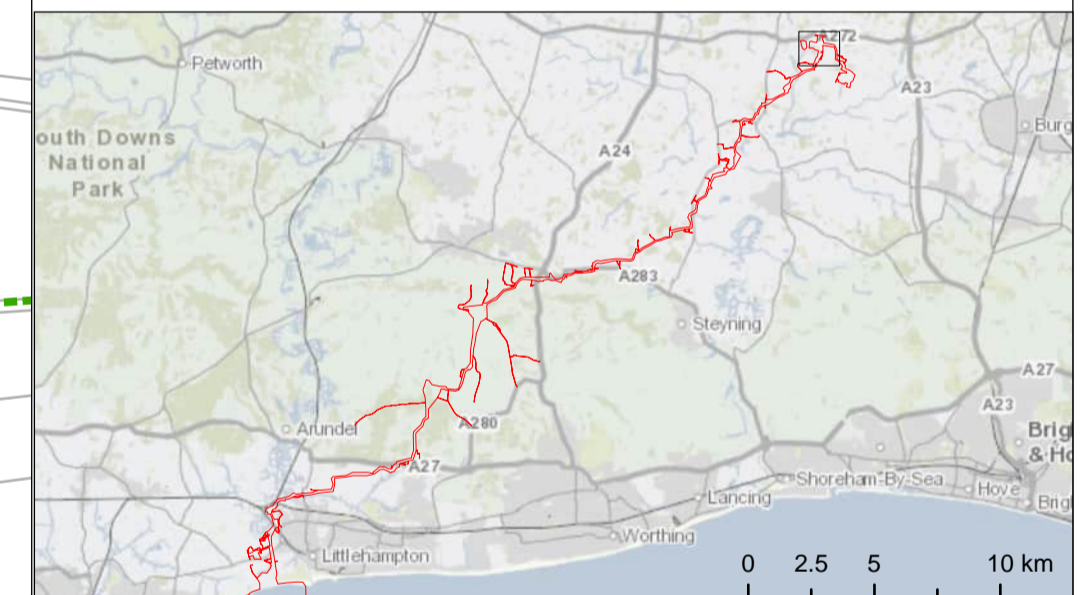
Rampion 2 Offshore Wind Farm
 Access, Rights of way and Streets Plan
 Sheet 32

APFP Regulations: 5 (2) (k)
 Application Document Reference: 2.5


System Identifier: 42285-WOOD-CO-ON-PN-MD-0028				Version: 6.0
Company: RWE	Drawn By: LB	Chk/Prvd: RT	Drawn Date: 26/07/2024	Status: FOR USE



- Key**
- Development Consent Order Limits
 - 01a PROW Diversion/Closure start & finish
 - Public Right of Way
 - Temporary Public Right of Way closure
 - Indicative Public Right of Way Diversion (short term)
 - Indicative Public Right of Way Diversion (whole-project)
 - Streetworks
 - Access from Public Highway



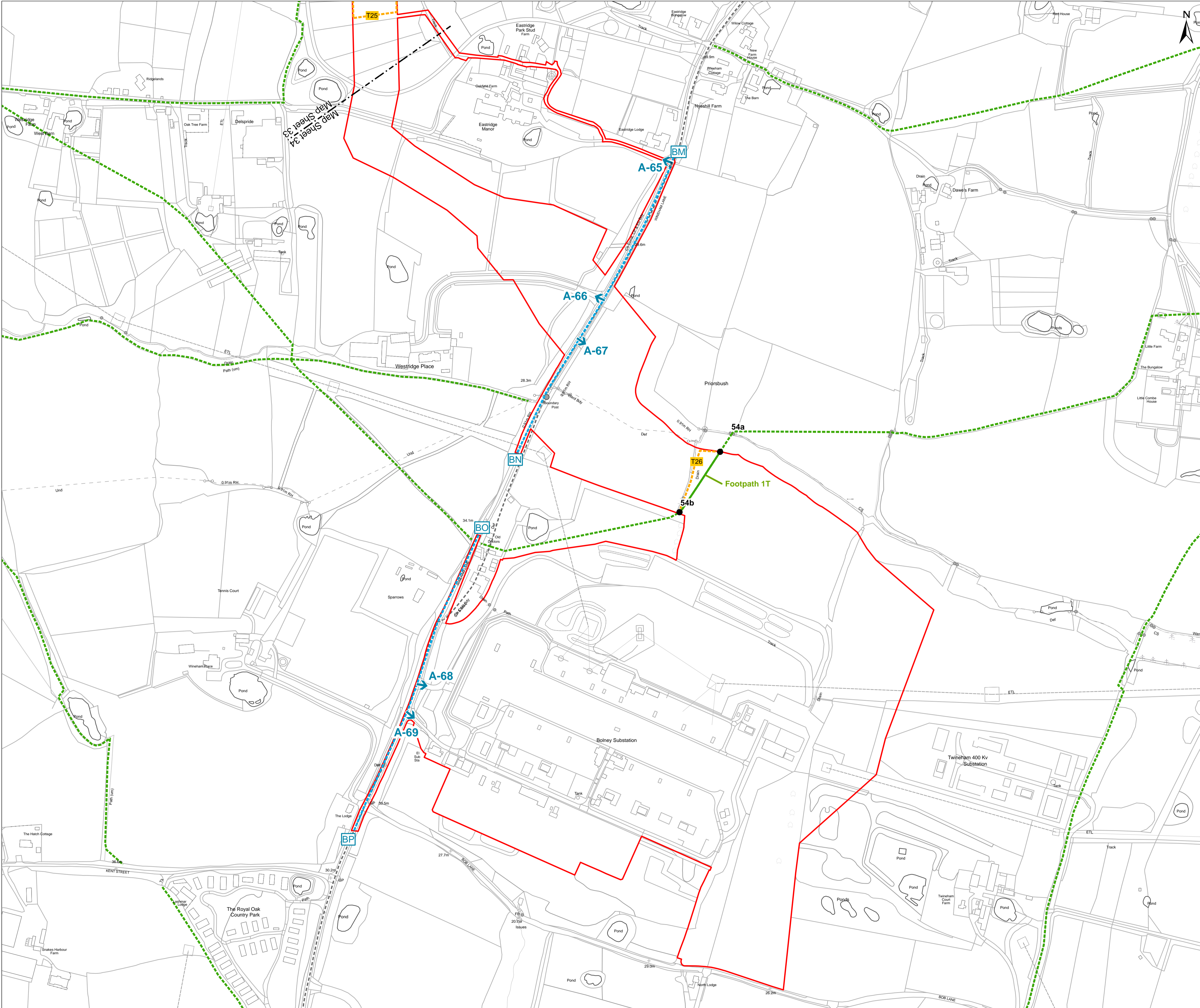
Due to scaling, some narrow areas (i.e. existing tracks) within the red line boundary may appear as a single/solid red line on the map.
 Scale is 1:2,500 when printed at A1 (native page size)



Rampion 2 Offshore Wind Farm
 Access, Rights of way and Streets Plan
 Sheet 33

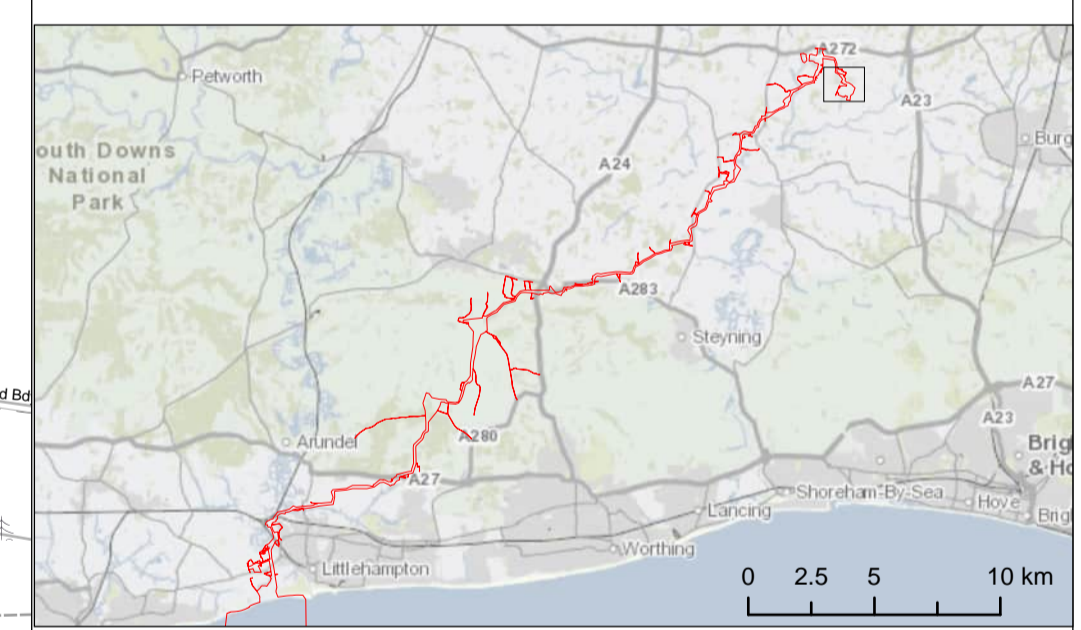
APFP Regulations: 5 (2) (k)
 Application Document Reference: 2.5

System Identifier: 42285-WOOD-CO-ON-PN-MD-0028				Version: 6.0
Company: RWE	Drawn By: LB	Chk/Prvd: RT	Drawn Date: 26/07/2024	Status: FOR USE




Key

- Development Consent Order Limits
- 01a PROW Diversion/Closure start & finish
- Public Right of Way
- Temporary Public Right of Way closure
- Indicative Public Right of Way Diversion (short term)
- Indicative Public Right of Way Diversion (whole-project)
- Streetworks
- Access from Public Highway



Due to scaling, some narrow areas (i.e. existing tracks) within the red line boundary may appear as a single/solid red line on the map.
 Scale is 1:2,500 when printed at A1 (native page size)



Rampion 2 Offshore Wind Farm
 Access, Rights of way and Streets Plan
 Sheet 34

APFP Regulations: 5 (2) (k)
 Application Document Reference: 2.5

System Identifier: 42285-WOOD-CO-ON-PN-MD-0028	Version: 6.0
---	-----------------

Company: RWE	Drawn By: LB	Chk/Prvd: RT	Drawn Date: 26/07/2024	Status: FOR USE
-----------------	-----------------	-----------------	---------------------------	--------------------